

CRATER LAKE NATIONAL PARK
20 YEAR VISITOR USE FORECAST

AL GALIPEAU
Socio-Economics Studies
NPS WASO/DENVER

7/12/94

RECREATION VISITS FORECAST FOR CRATER LAKE NATIONAL PARK

Based on a market analysis using the 1987 Crater Lake NP visitor survey data, participation rates from National Demographics and Lifestyles Inc. (NDL) and Census population forecasts, the twenty year Crater Lake annual visitor demand forecast (circa 2010) is 595,000, about a 38% increase.

Annual recreation visits volume at Crater Lake are presently (circa 1990) about 432,000. Analysis of zip code data from the 1987 survey done by the University of Washington, indicates that 69% are from the region (see map), 25% are from the rest of the country and 6% are foreign. That would be about 298,000 regional visitor origins, 108,000 domestic non-regional and 26,000 foreign. The zip code analysis also indicated that the average driving time for visitors living in the region is 5.74 hours. For the non-regional domestic visitors, the average driving time is 33.45 hours.

The total annual regional market for sightseeing is about 6,467,000 (derived from NDL's 1991 surveys). With a 5.74 hour average trip, the adjusted market is presently about 1,998,000. The 298 thousand annual regional visitors derived from the 1987 survey data would constitute a 15% realized market share.

The corresponding domestic non-regional annual market, determined from the NDL data, is 68,492,000. Adjusted for a 33.45 hour average drive, this would be about 24,266,000 (i.e., presently over 24.2 million people from the domestic non-regional area make trips to places as far as Crater Lake). Crater Lake gets about 108,000 of these visits or a 0.44% market share.

No attempt is made to determine the foreign market share. The foreign market is huge and promises to grow in the next 20 years but the Crater Lake share is small. For the foreign forecast, the proportion of foreign visits to the park is kept at six percent of the recreation visits.

The regional market was segmented into 44 different neighborhood types. This provides us with qualitative descriptions of the potential visitors and, using Census Bureau forecasts, a better forecast of the market. Descriptions of the eight segments with the most potential are included here. Since the segmentation unit was the zip code area, Census forecasts of these areas indicates the size of the market in the future. By the year 2010, the regional market is forecast as about two million. With a 15% market share, the regional annual demand market should be about 416,000 visits.

For the domestic market beyond the region, a 33% increase by the year 2010 is being forecast. The entire population should grow about 22% but the travel market will grow more because by 2010 the large baby boom cohort will be at ages 46 to 64, prime travel ages. This market would be about 32.2 million and with a 0.44% annual share, Crater Lake NP can expect about 143,000 from this market

circa 2010.

The total domestic (regional and non-regional) annual visits volume is forecast at about 559,000. If the foreign proportion is 6% there would be about 36,000 foreign visitors in 2010. The total annual volume in about the year 2010 is forecast as about 595,000.

PERCENT OF SCENIC DRIVE MARKET FROM EACH PROFILE (CL)

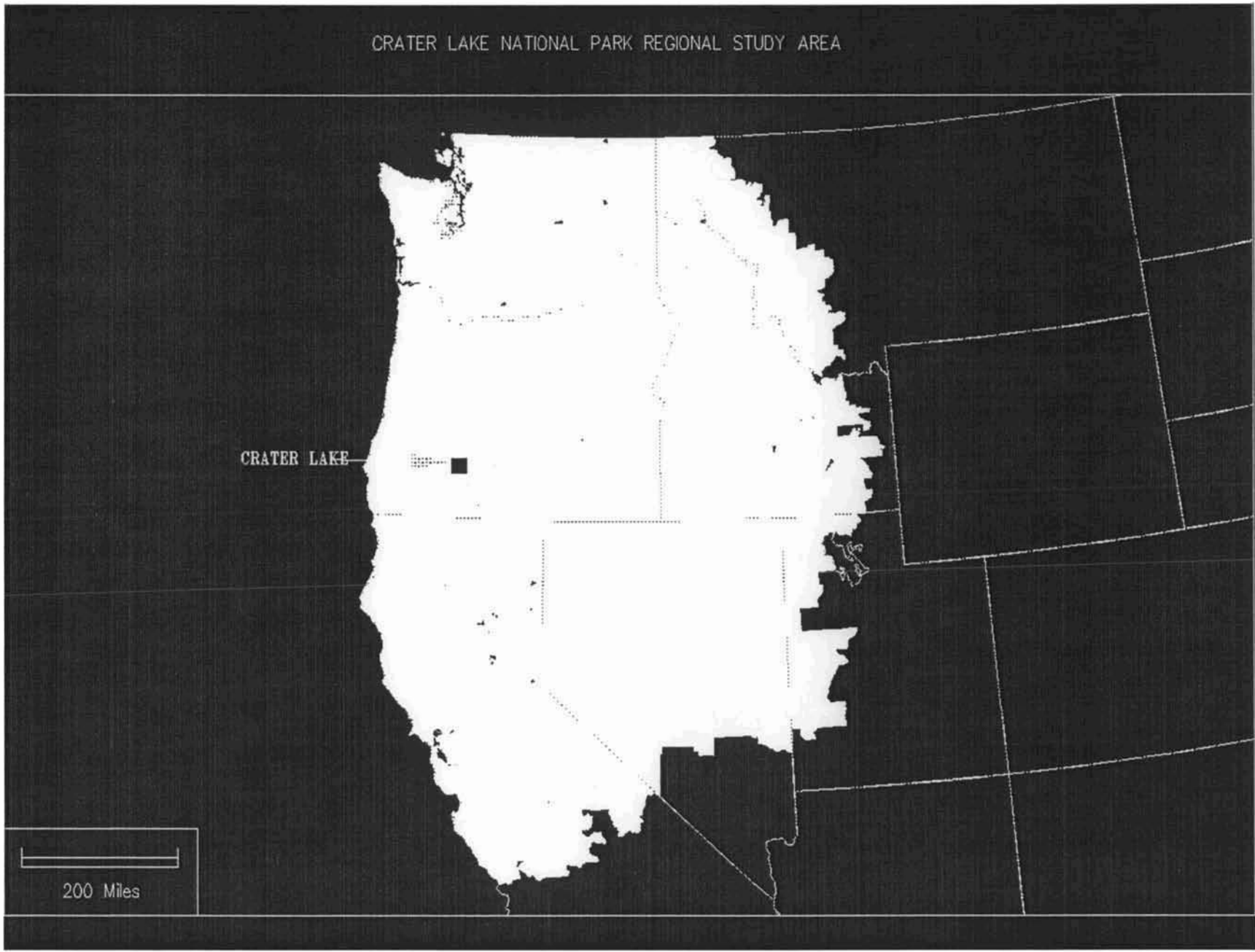
| PROFILE | PERCENT | CUMULATIVE |
|---------|---------|------------|
| 1 | 10.190 | 10.190 |
| 24 | 6.904 | 17.093 |
| 3 | 6.698 | 23.791 |
| 22 | 6.657 | 30.448 |
| 31 | 5.824 | 36.272 |
| 12 | 5.745 | 42.017 |
| 40 | 5.327 | 47.344 |
| 39 | 5.247 | 52.591 |
| 19 | 4.377 | 56.968 |
| 42 | 4.205 | 61.173 |
| 5 | 3.735 | 64.908 |
| 10 | 3.458 | 68.366 |
| 41 | 3.425 | 71.790 |
| 38 | 2.663 | 74.453 |
| 26 | 2.311 | 76.764 |
| 25 | 1.894 | 78.659 |
| 43 | 1.882 | 80.541 |
| 7 | 1.839 | 82.380 |
| 4 | 1.794 | 84.175 |
| 15 | 1.393 | 85.568 |
| 29 | 1.143 | 86.710 |
| 18 | 1.087 | 87.798 |
| 17 | 0.964 | 88.762 |
| 14 | 0.924 | 89.686 |
| 36 | 0.923 | 90.609 |
| 2 | 0.875 | 91.484 |
| 27 | 0.872 | 92.356 |
| 16 | 0.846 | 93.202 |
| 11 | 0.705 | 93.907 |
| 13 | 0.700 | 94.608 |
| 8 | 0.690 | 95.298 |
| 37 | 0.622 | 95.920 |
| 28 | 0.581 | 96.501 |
| 21 | 0.547 | 97.048 |
| 30 | 0.470 | 97.518 |
| 9 | 0.458 | 97.976 |
| 20 | 0.456 | 98.431 |
| 44 | 0.397 | 98.829 |
| 23 | 0.355 | 99.183 |
| 6 | 0.197 | 99.380 |
| 34 | 0.187 | 99.567 |
| 32 | 0.187 | 99.754 |
| 33 | 0.132 | 99.886 |
| 35 | 0.114 | 100.000 |

CRATER LAKE NATIONAL PARK REGIONAL STUDY AREA

CRATER LAKE



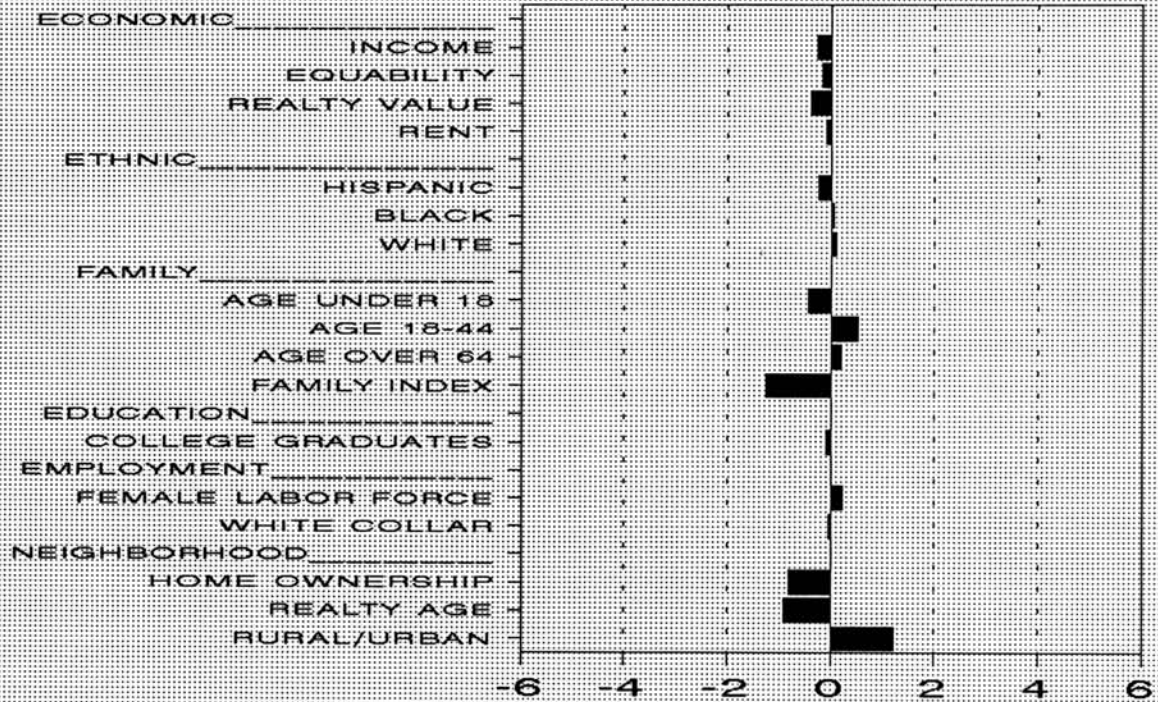
200 Miles



CRATER LAKE NP REGIONAL MARKET FORECAST AT 5.74 HOURS AVERAGE TRIP

| SEGMENT | 1990 | 2003 | 2010 |
|---------|-----------|-----------|-----------|
| 1 | 203,590 | 263,157 | 288,794 |
| 2 | 17,487 | 23,825 | 26,536 |
| 3 | 133,819 | 171,078 | 187,604 |
| 4 | 35,851 | 53,068 | 60,325 |
| 5 | 74,627 | 97,230 | 106,728 |
| 6 | 3,938 | 4,784 | 5,148 |
| 7 | 36,743 | 51,323 | 57,455 |
| 8 | 13,787 | 17,562 | 19,167 |
| 9 | 9,142 | 13,113 | 14,748 |
| 10 | 69,083 | 89,877 | 98,959 |
| 11 | 14,087 | 19,907 | 22,408 |
| 12 | 114,782 | 138,292 | 148,621 |
| 13 | 13,994 | 16,761 | 17,934 |
| 14 | 18,460 | 29,041 | 33,478 |
| 15 | 27,839 | 39,233 | 44,061 |
| 16 | 16,909 | 22,297 | 24,465 |
| 17 | 19,269 | 22,857 | 24,507 |
| 18 | 21,721 | 30,349 | 33,918 |
| 19 | 87,452 | 109,614 | 119,010 |
| 20 | 9,110 | 10,920 | 11,705 |
| 21 | 10,929 | 14,192 | 15,581 |
| 22 | 133,013 | 172,363 | 189,148 |
| 23 | 7,085 | 9,567 | 10,602 |
| 24 | 137,932 | 194,452 | 218,567 |
| 25 | 37,852 | 48,807 | 53,580 |
| 26 | 46,182 | 53,031 | 55,948 |
| 27 | 17,426 | 24,686 | 27,728 |
| 28 | 11,606 | 16,394 | 18,419 |
| 29 | 22,829 | 30,490 | 33,856 |
| 30 | 9,391 | 12,448 | 13,755 |
| 31 | 116,359 | 154,852 | 171,696 |
| 32 | 3,726 | 3,985 | 4,115 |
| 33 | 2,639 | 3,158 | 3,387 |
| 34 | 3,735 | 4,656 | 5,060 |
| 35 | 2,278 | 2,902 | 3,162 |
| 36 | 18,433 | 23,194 | 25,168 |
| 37 | 12,432 | 14,223 | 15,005 |
| 38 | 53,200 | 59,647 | 62,398 |
| 39 | 104,840 | 113,798 | 117,644 |
| 40 | 106,427 | 144,684 | 161,229 |
| 41 | 68,425 | 79,067 | 83,701 |
| 42 | 84,016 | 94,252 | 98,522 |
| 43 | 37,610 | 42,014 | 43,870 |
| 44 | 7,939 | 10,358 | 11,386 |
| TOTAL | 1,997,995 | 2,551,512 | 2,789,098 |

CRATER LAKE NP REGIONAL DEMOGRAPHICS PROFILE 1

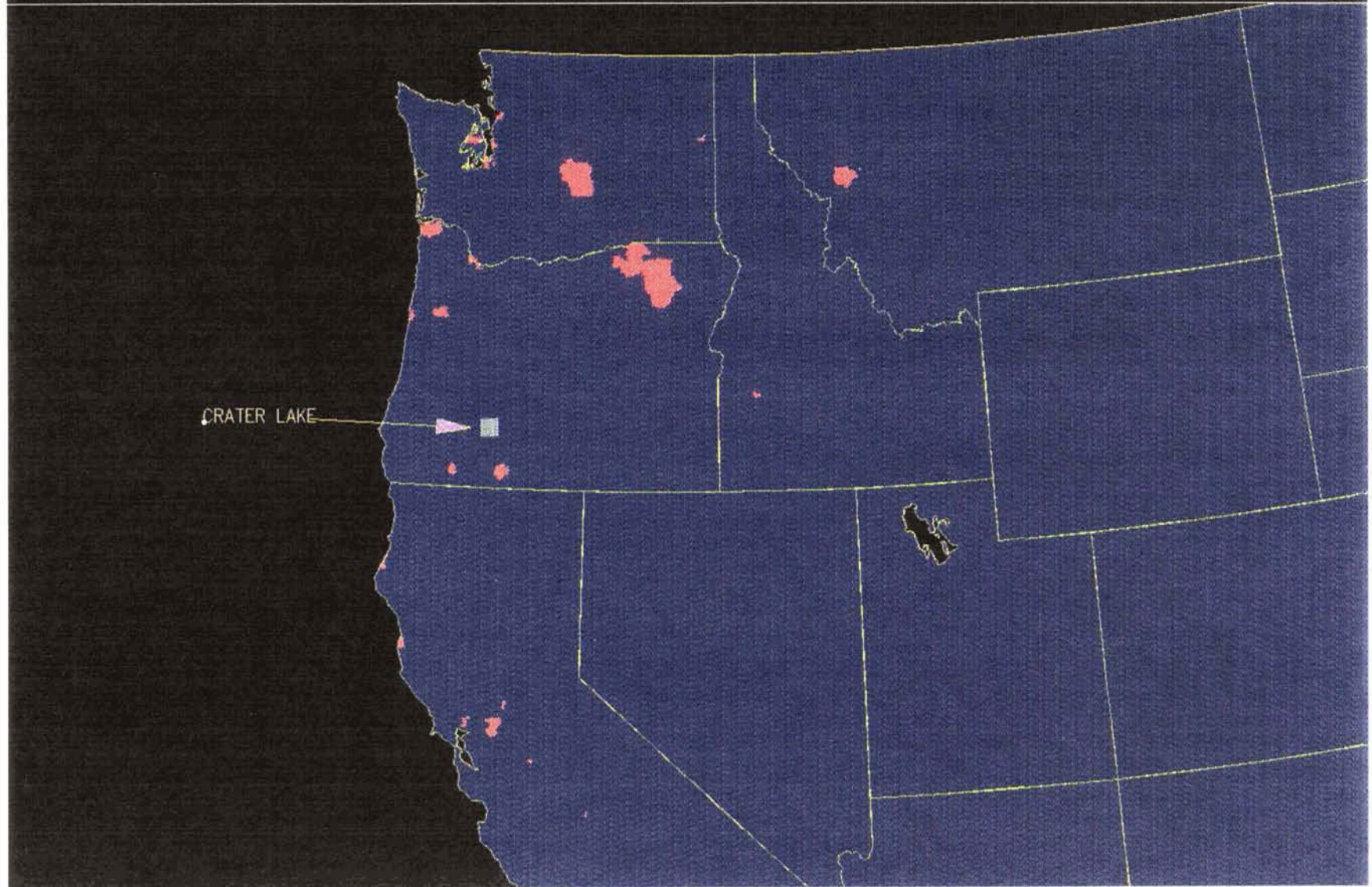


Profile 1 - College Communities

These 75 areas contain 8.9% of the Regional population. They are mostly urban but often in smaller cities near colleges making the student population relatively large. These neighborhoods are not family oriented with a median family index of -5 on a scale of -7 to +11. There are relatively few households headed by married couples. About 10% of park users from the Region are expected from these areas. Many of these people are renting (57% home owners compared to 67% region-wide) older apartments (median year built 1957). Much of the use from these areas will come from nearby places like Roseburg, Medford and Klamath Falls. Most typical of these places are in Zip 95501 Eureka CA, 97801 Pendleton OR and 97301 Salem OR. About 10% of regional users should come from these areas.

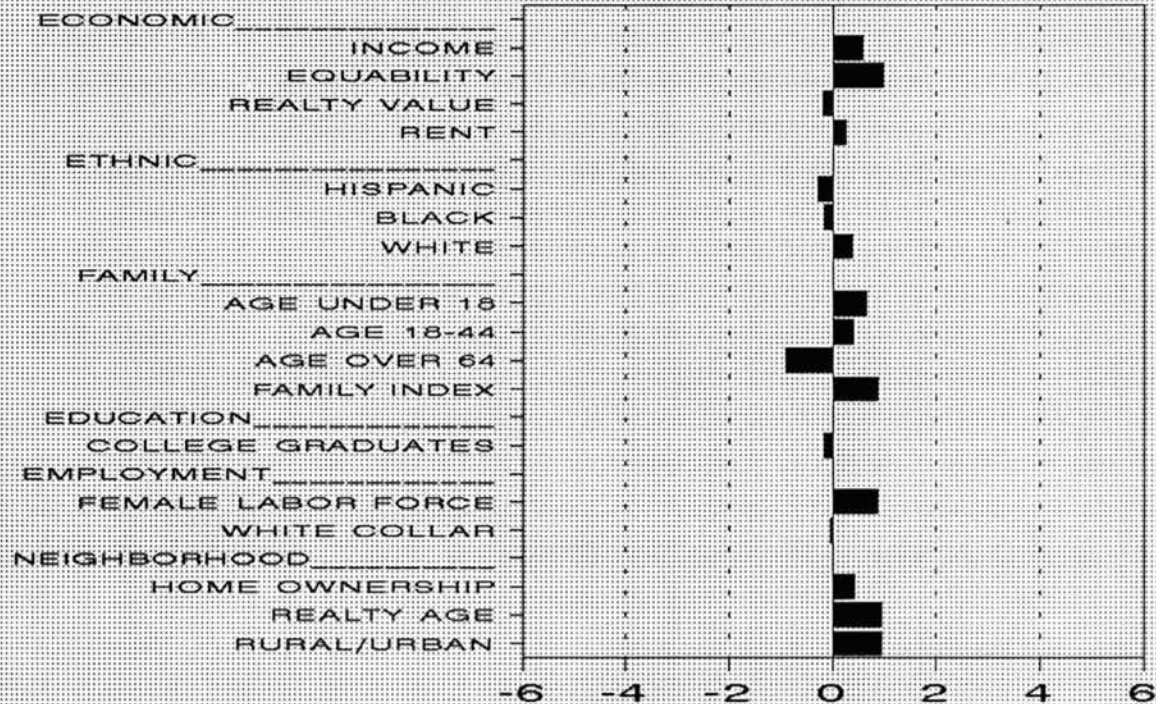
CRATER LAKE NATIONAL PARK REGIONAL MARKET AREA

SEGMENT 1 - COLLEGE COMMUNITIES



CRATER LAKE NP REGIONAL DEMOGRAPHICS

PROFILE 24

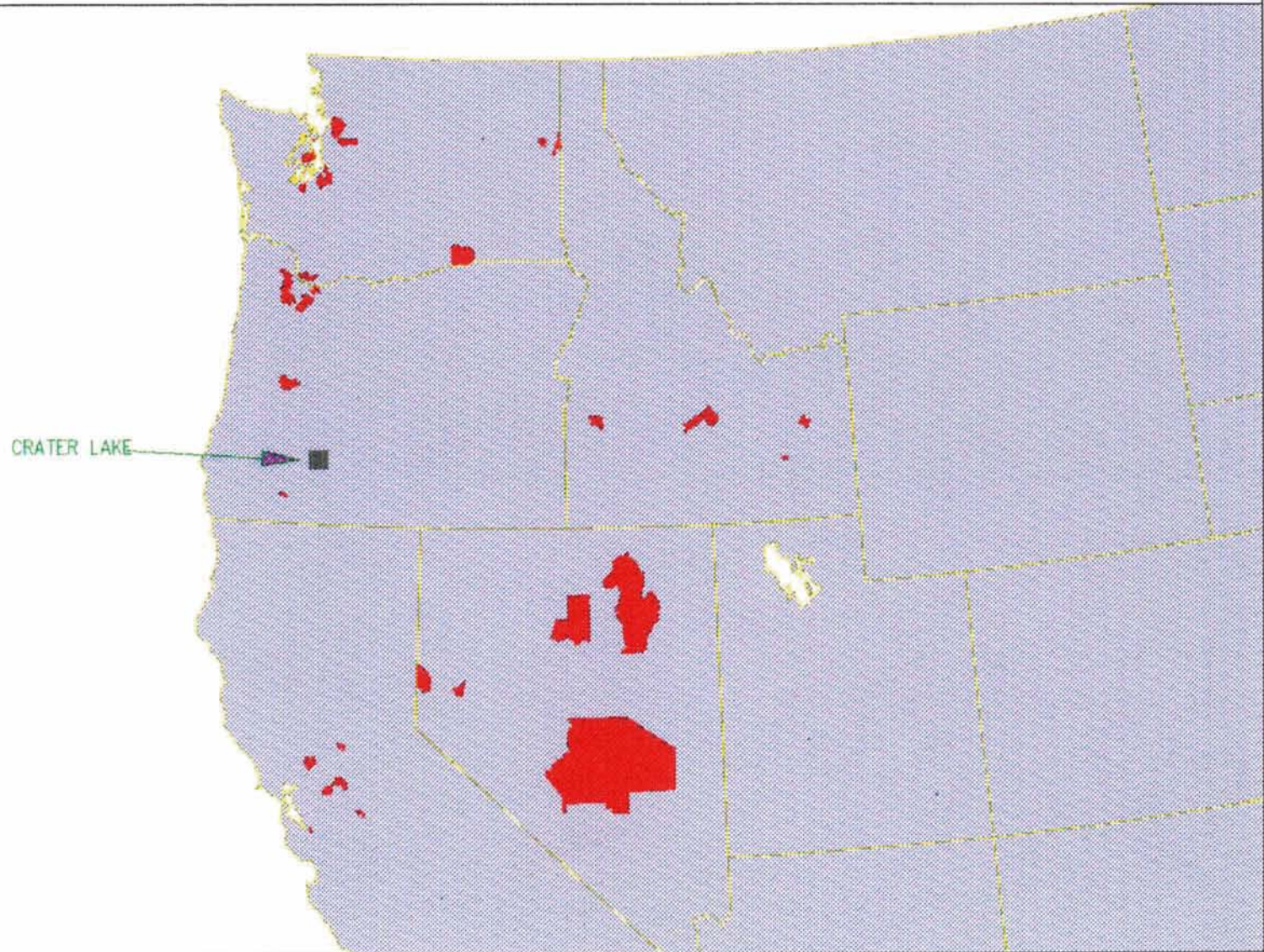


Profile 24 - Younger Suburban Families

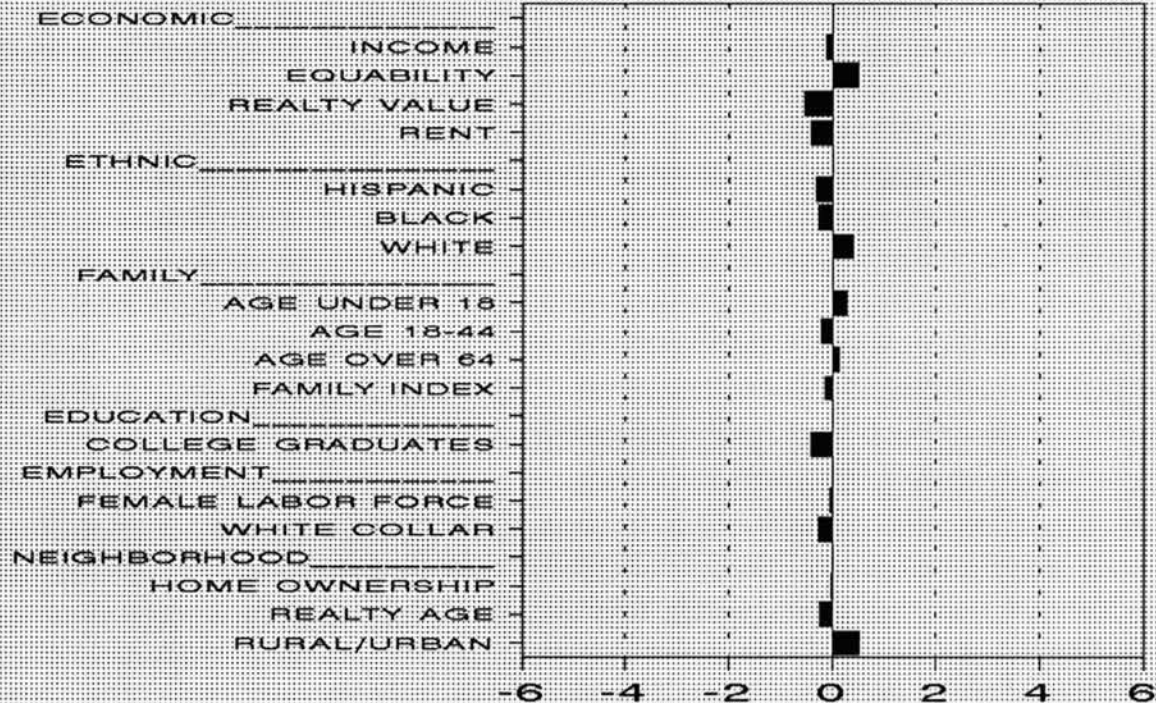
About 7% of park use from the region should come from these homogeneous suburban areas. These 68 neighborhoods make up 6.5% of the region's population. These are families with children living in relatively new homes. Sixty percent of adult women in these areas work making the household incomes relatively high (median \$33,400 in 1990). There are few senior citizens here (about 8%). Typical of these areas are zip 98390 in Sumner WA and 98662 Vancouver WA. Close to the park at a 2 hour 40 minute drive is zip 97478 in Springfield with over 8,500 persons who regularly take auto trips to places like Crater Lake.

CRATER LAKE NATIONAL PARK REGIONAL MARKET AREA

SEGMENT 24 - YOUNGER SUBURBAN FAMILIES



CRATER LAKE NP REGIONAL DEMOGRAPHICS PROFILE 3

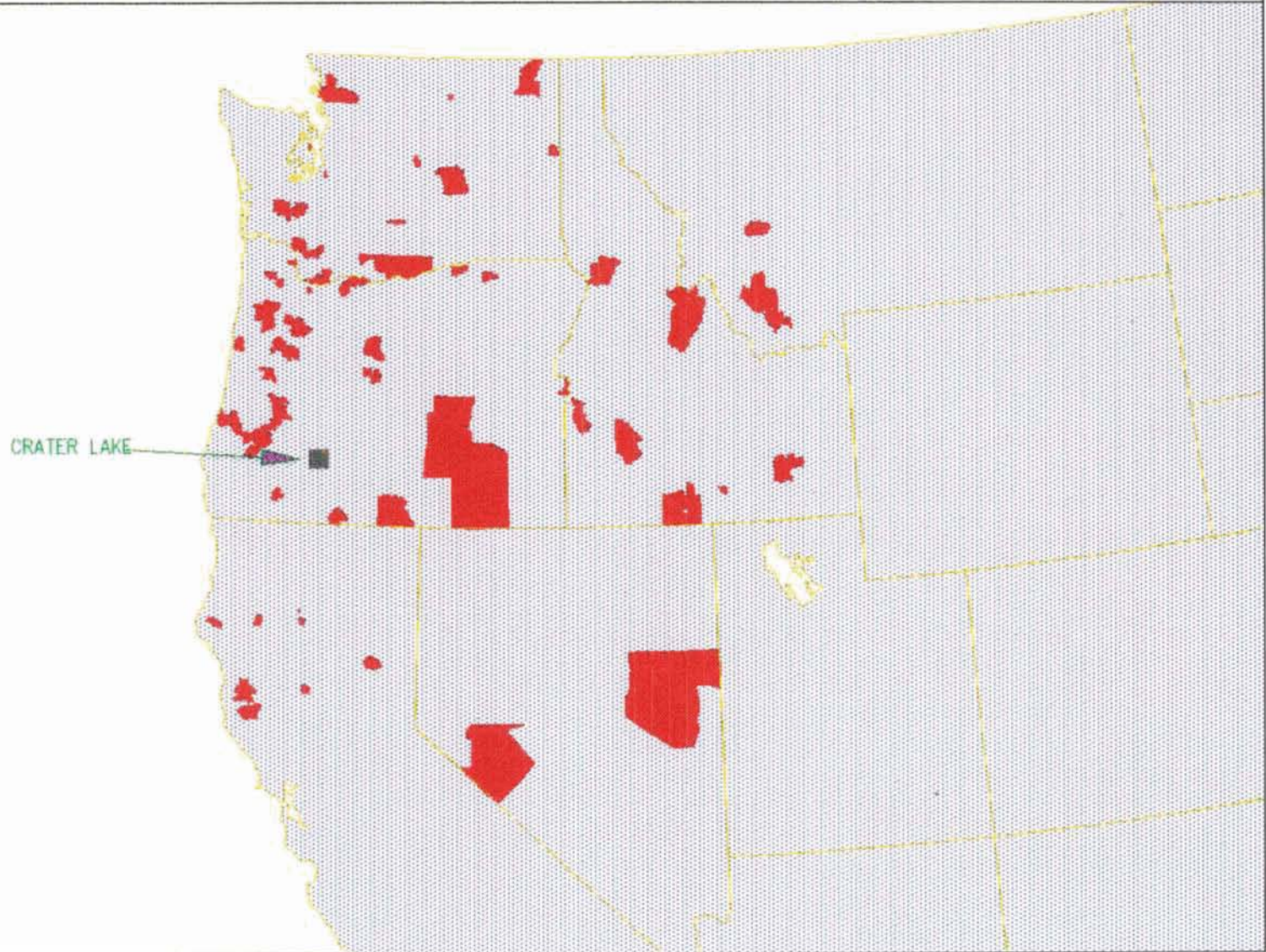


Profile 3 - Small Towns Typical of the Region

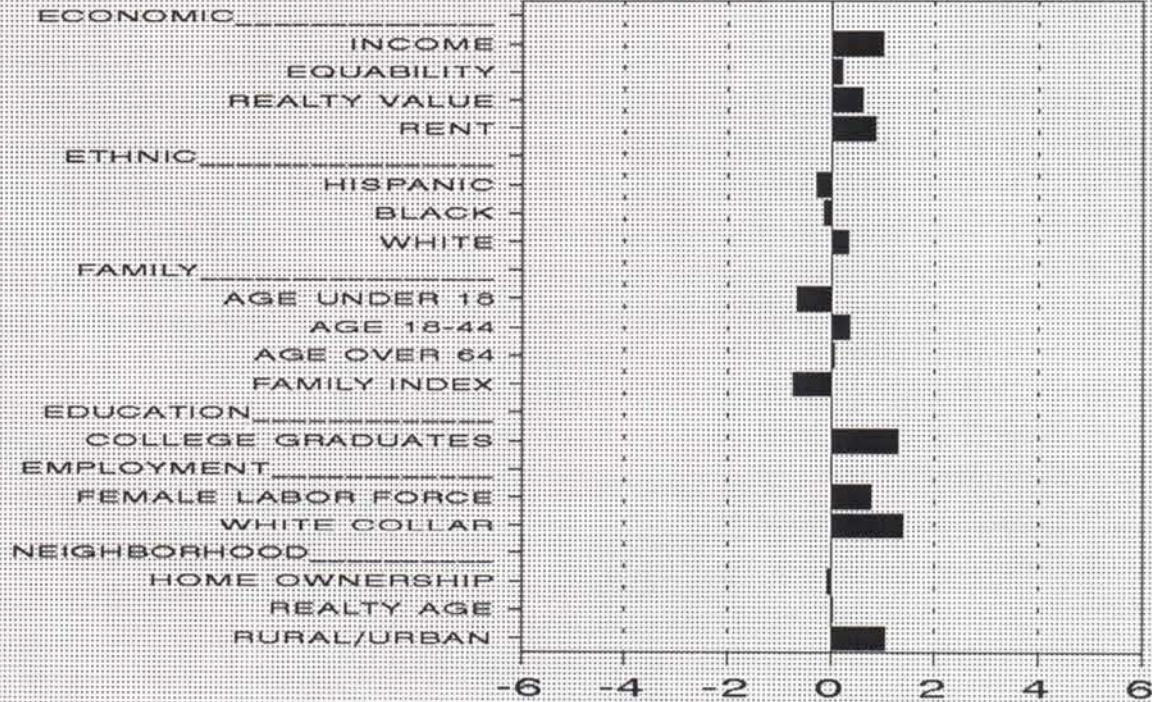
These 88 areas hold 5.3% of the region's population. The demographic profile of these towns is generally typical of the northwest region. Real estate is less expensive here with a median home value of \$57,000. Expect about 6.5% of regional use to come from these neighborhoods. The zip area with the greatest potential number of users in the entire region, zip 97470 Roseburg, about two hours from the park, is in this group. Typical of this segment are zips 97424 Cottage Grove OR, 97051 Saint Helens OR and 98620 Goldendale WA.

CRATER LAKE NATIONAL PARK REGIONAL MARKET AREA

SEGMENT 3 - SMALL TOWNS TYPICAL OF THE REGION



CRATER LAKE NP REGIONAL DEMOGRAPHICS PROFILE 22



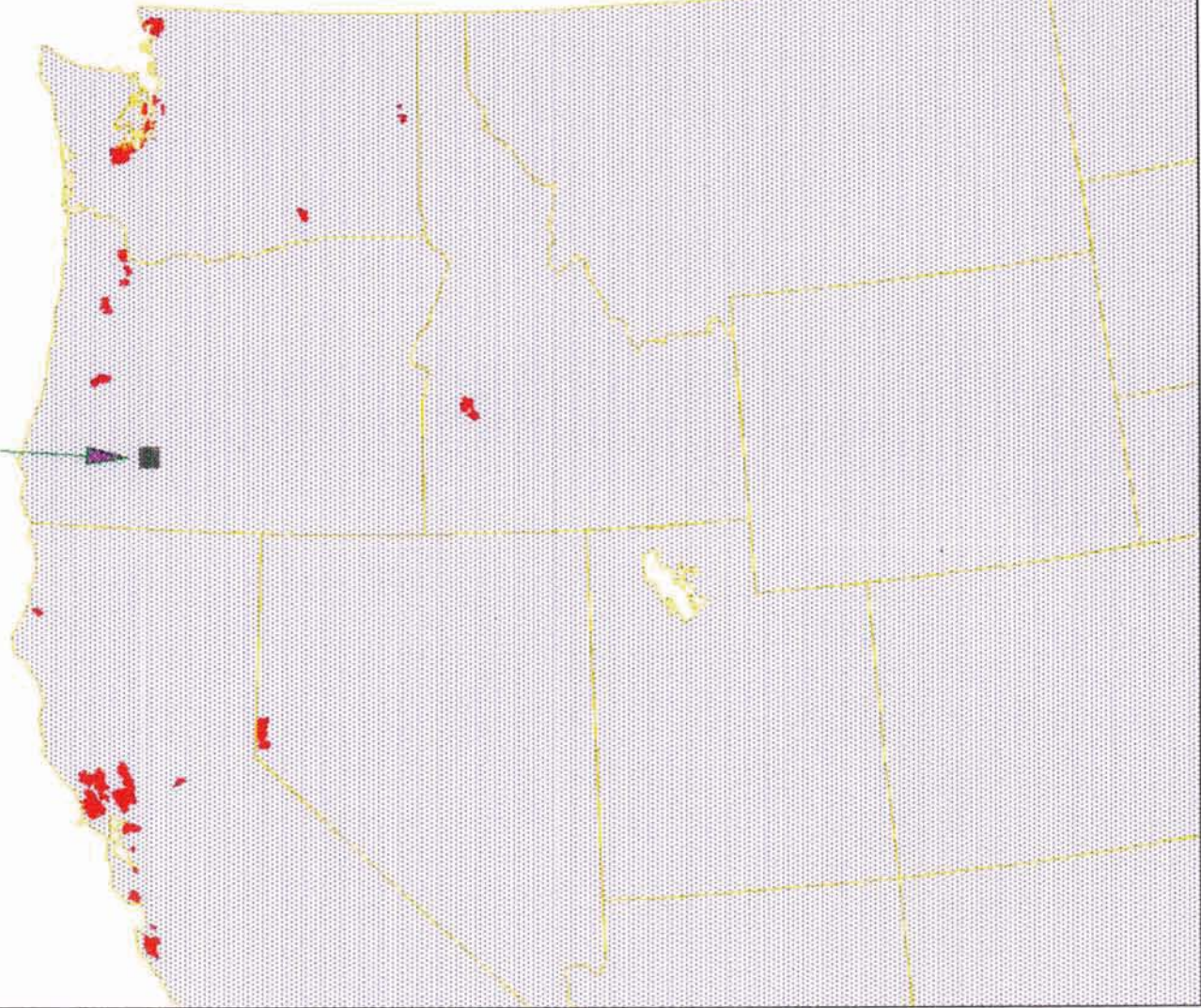
Profile 22 - Exurbia of Larger Cities

Expect about 6.5% of regional use to come from these areas. These 57 neighborhoods make up 6.2% of the region's population. They are made up of young adults with significantly fewer children (23%) than the regional norm of 27.5%. These neighborhoods are found in the exurbia of larger cities like San Francisco, Portland, Seattle and Boise. They are relatively upscale with a median income of \$38,000, high home values (median \$159,000) and rents (\$483/mo). Over 32% of adults are college graduates with 36% having white collar jobs. Typical of this profile are zips 95608 Carmichael CA, 98155 Seattle WA and 95628 Fair Oaks CA.

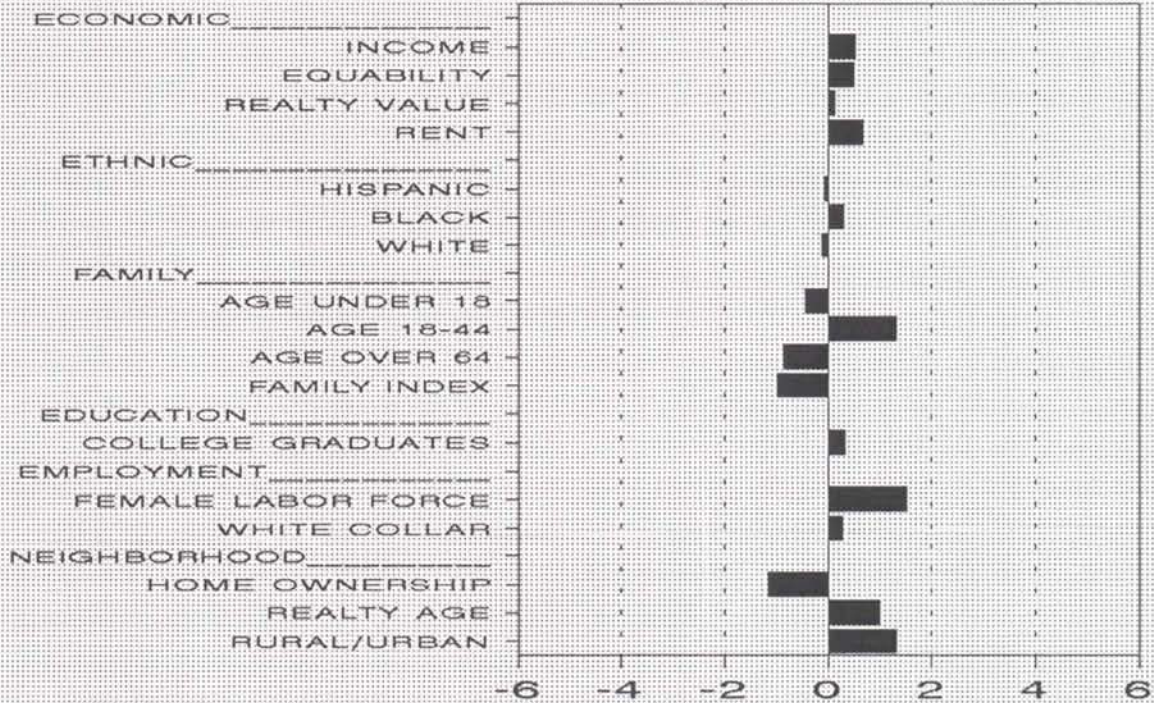
CRATER LAKE NATIONAL PARK REGIONAL MARKET AREA

SEGMENT 22 - EXURBIA OF LARGER CITIES

CRATER LAKE



CRATER LAKE NP REGIONAL DEMOGRAPHICS PROFILE 31

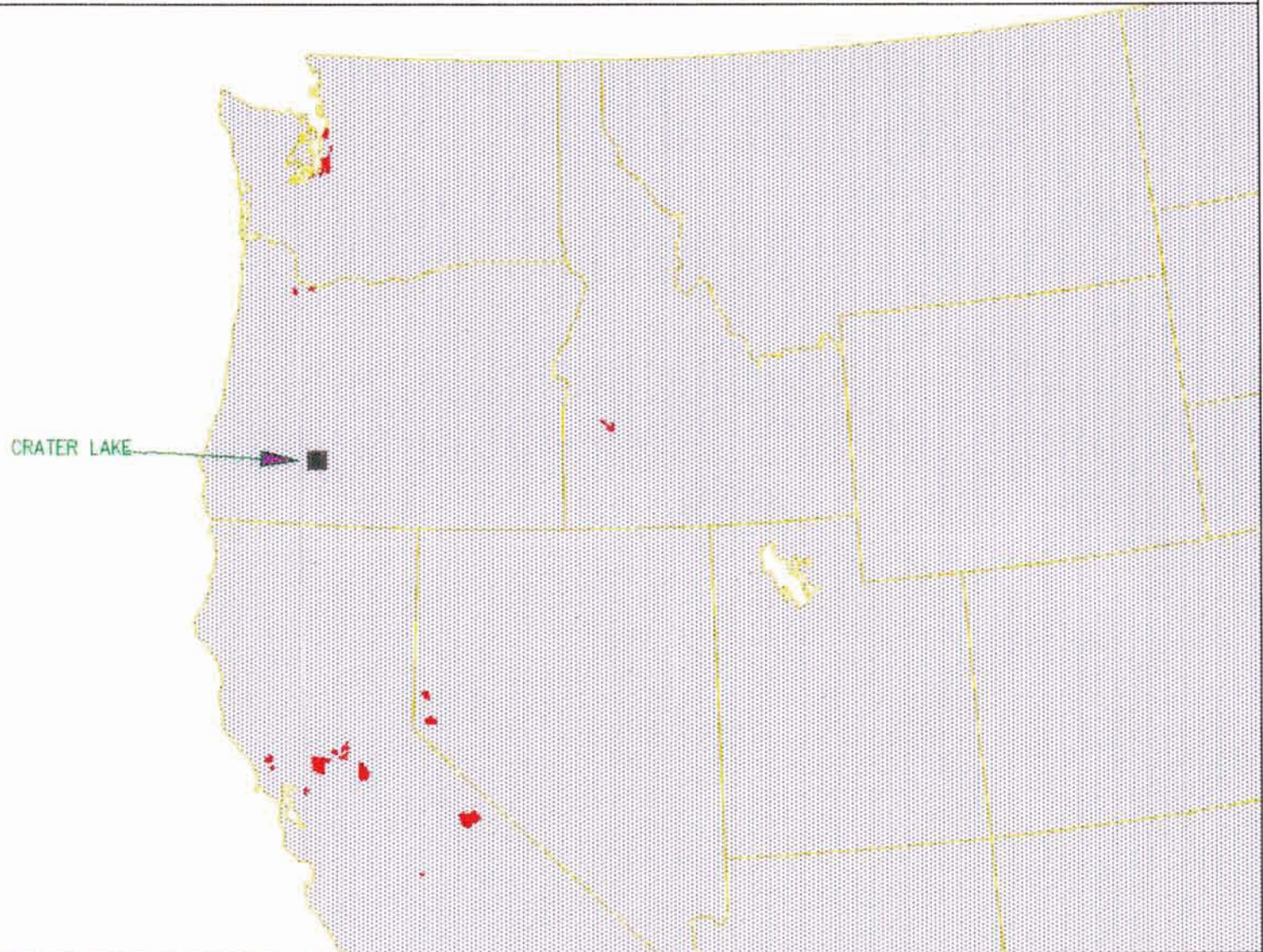


Profile 31 - Young Adult Urban Apartment Dwellers

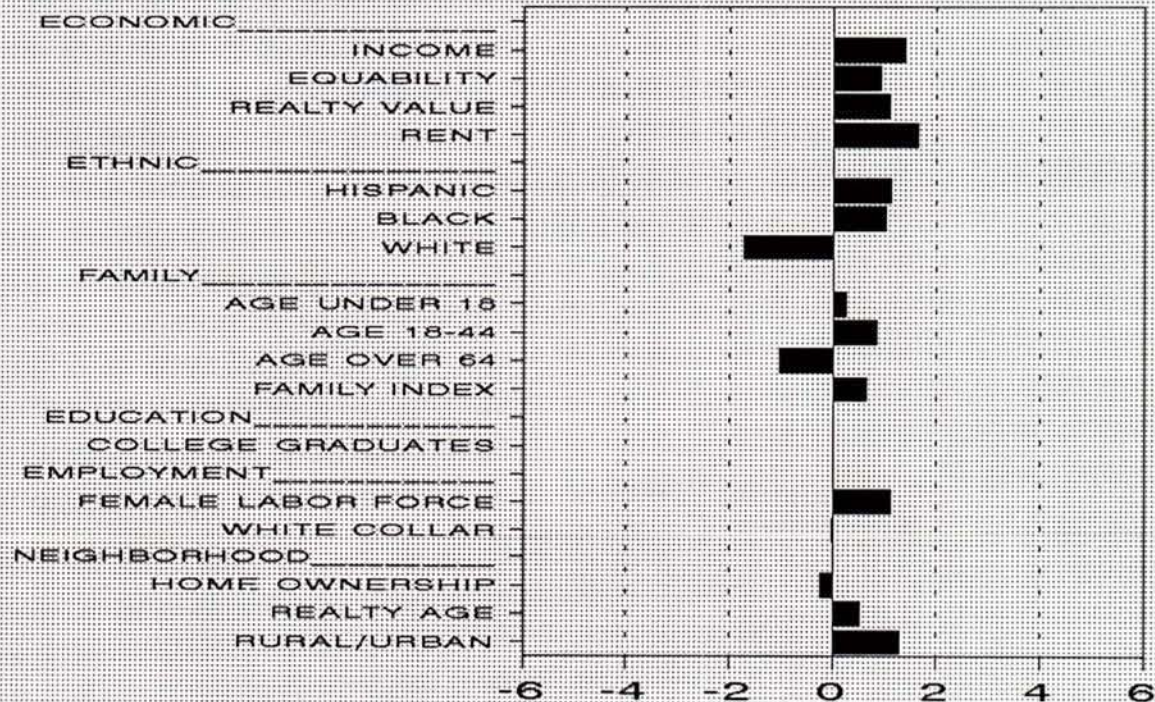
Expect about 6% of the regional park users to come from these areas. The 48 zip areas have 5.8% of the region's population. These areas have more than their share of young adults (median 49.2% are age 18 to 44 compared to a 40% median for the region) and fewer children (24%) and seniors (9%). Being mostly in cities, there is a greater than average black race count (about 3% compared with 0.5% for the region). The amount of females in the labor force is high (median over 66%). The real estate is relatively new (median year built 1969). The area in this group closest to the park is Beaverton with 46,700 population at a 4 hour 20 minute drive. Many of these areas are in suburbs of larger cities. Typical areas with this profile are zips 95610 Citrus Heights CA 98032 Kent WA and 98003 Federal Way WA.

CRATER LAKE NATIONAL PARK REGIONAL MARKET AREA

SEGMENT 31 – YOUNG ADULT URBAN APARTMENT DWELLERS



CRATER LAKE NP REGIONAL DEMOGRAPHICS PROFILE 12

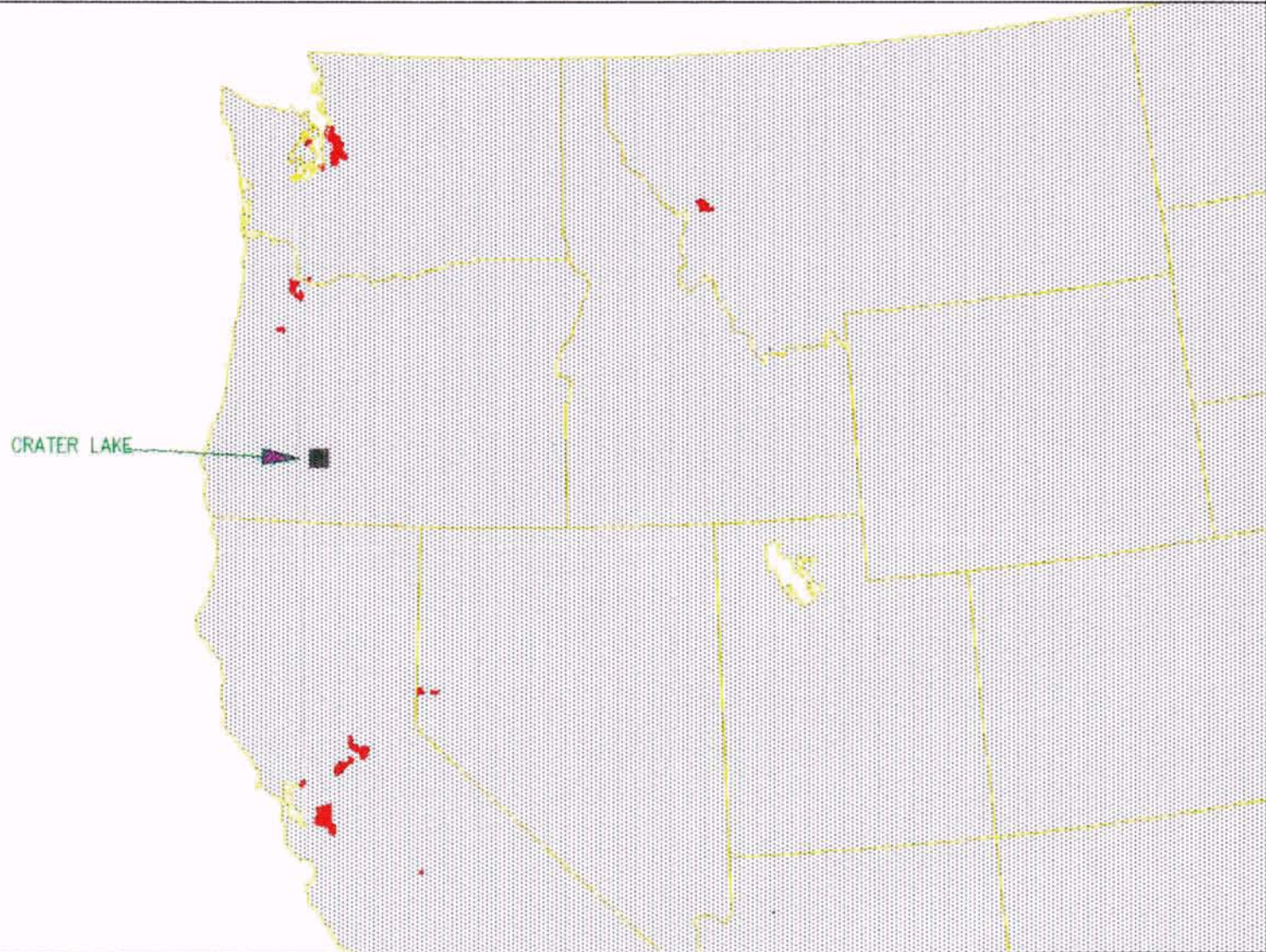


Profile 12 - Large City Urban Ethnic Mix

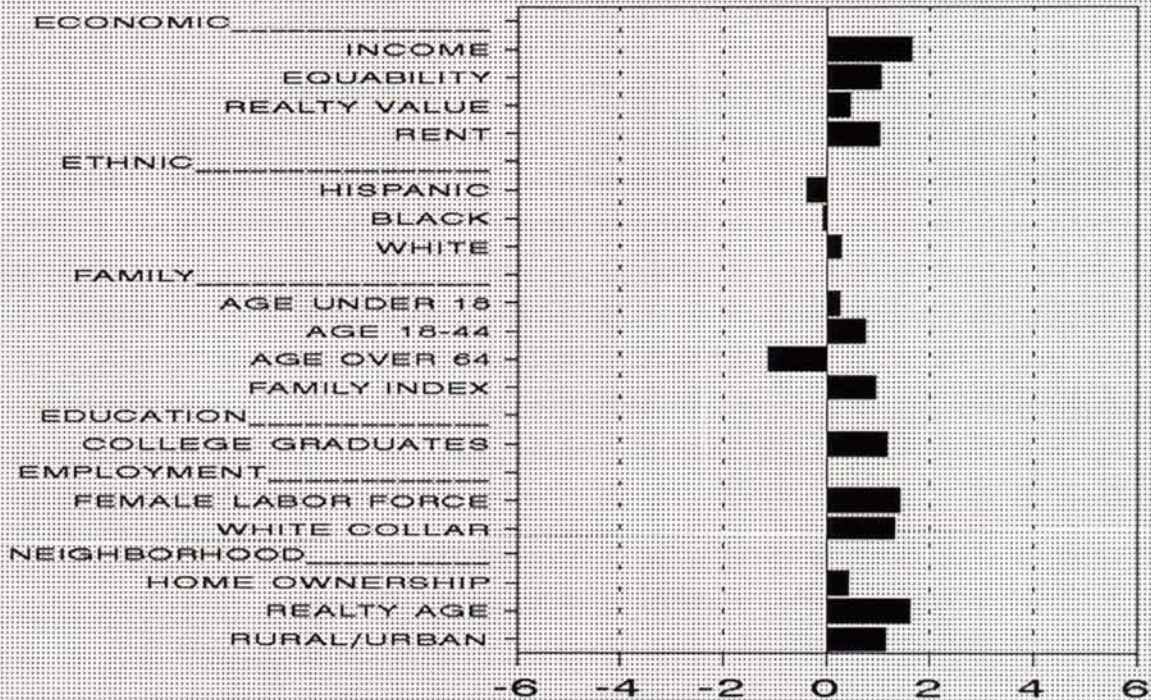
All of these 32 areas are in and around San Francisco and make up 6% of the region's population. These are mixed ethnic neighborhoods with 20% Hispanic, 8% Black, 61% White and over 30% "other race". Mostly urban (some are inner suburbs), these are homogeneous areas with an equability index of over 88 (80 is the region's median and 90 is the top for this region). Rent is high (\$623/mo), home value (\$197,000) is high as is income (median household \$42,000). Mostly young adults (46% are age 18 to 44) this profile has a relatively high proportion a female workers (median 70%). Expect about 6% of the region's use to come from these neighborhoods. Typical areas are zips 94545 Hayward CA, 94587 Union City CA and 95111 San Jose CA.

CRATER LAKE NATIONAL PARK REGIONAL MARKET AREA

SEGMENT 40 - UPSCALE YOUNG EXURBAN FAMILIES



CRATER LAKE NP REGIONAL DEMOGRAPHICS PROFILE 40



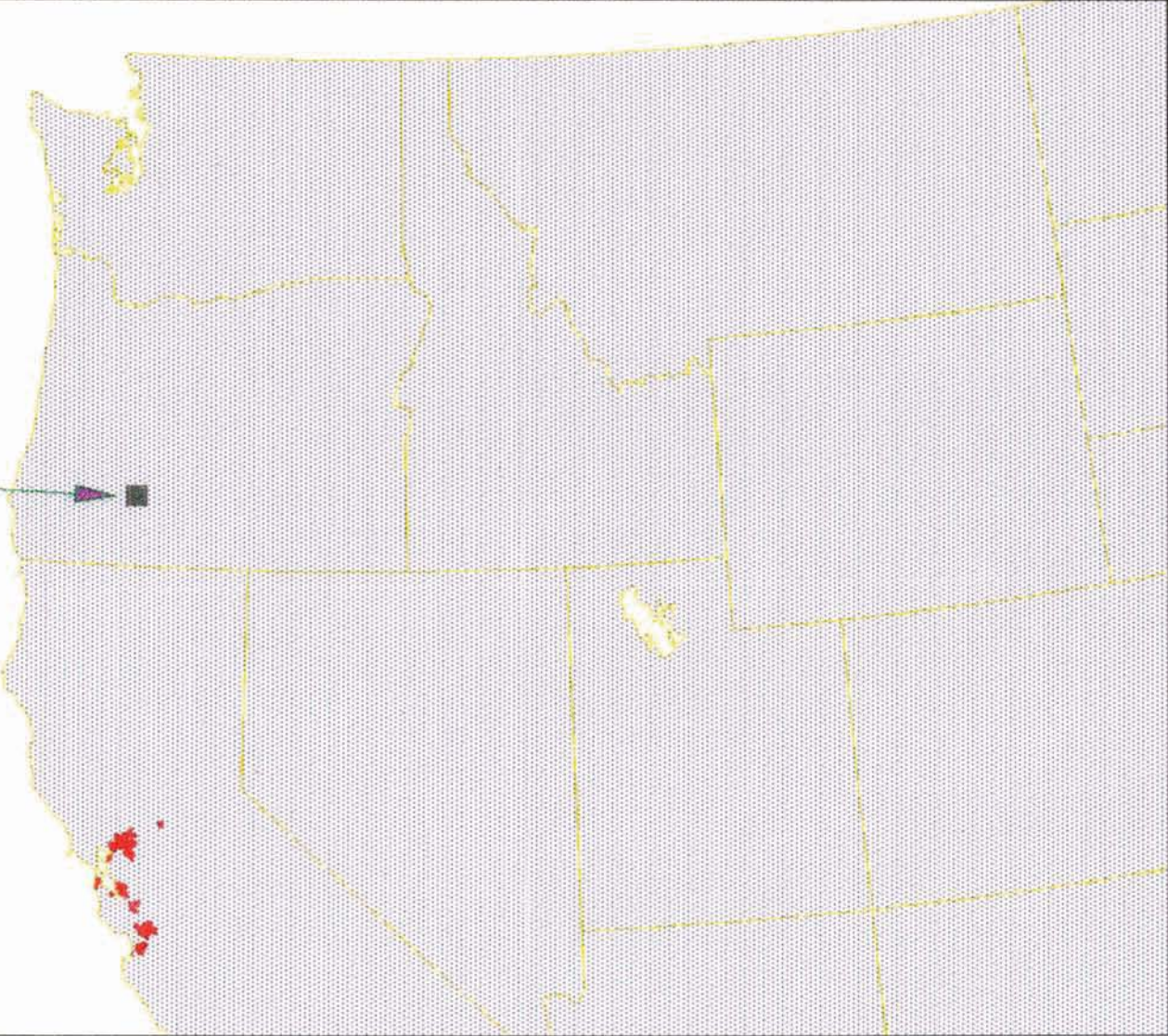
PROFILE 40 - Upscale Young Exurban Families

About five percent of the regional use will come from these neighborhoods. These 42 areas have a population of over one million which is about 5% of the region's population. They are located mostly in the exurbia of large cities. This is a homogeneous group with an Equability Index of 89.78. The real estate is the newest in the region with a median year built of 1974. The upscale nature of these places is seen in a median income of \$43,000 in 1990, a high education (over 30% of adults are college graduates), over 34% with white collar jobs and a median rent of \$527/month. There is a high female labor force of over 34%. The median home value of \$145,758 is high but not in the upper quarter for the region. Family Index of +3 is in the top quarter and amount of senior citizens (7.4%) is in the bottom quarter for the region while the young adult population is high. There are few Hispanics (median 2.5%) and average proportions of White and Black race families. Typical of these neighborhoods are zips 98275 Mukilteo WA, 98011 Bothell WA and 97007 Beaverton OR.

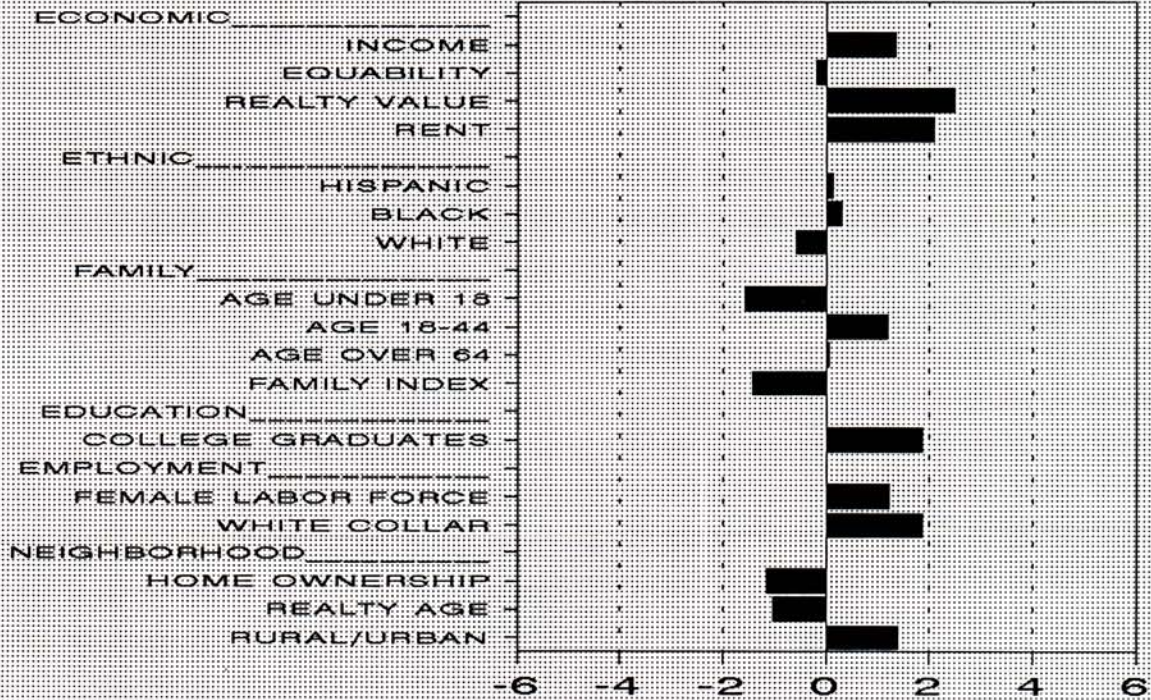
CRATER LAKE NATIONAL PARK REGIONAL MARKET AREA

SEGMENT 12 - LARGE CITY URBAN ETHNIC MIX

CRATER LAKE



CRATER LAKE NP REGIONAL DEMOGRAPHICS PROFILE 39

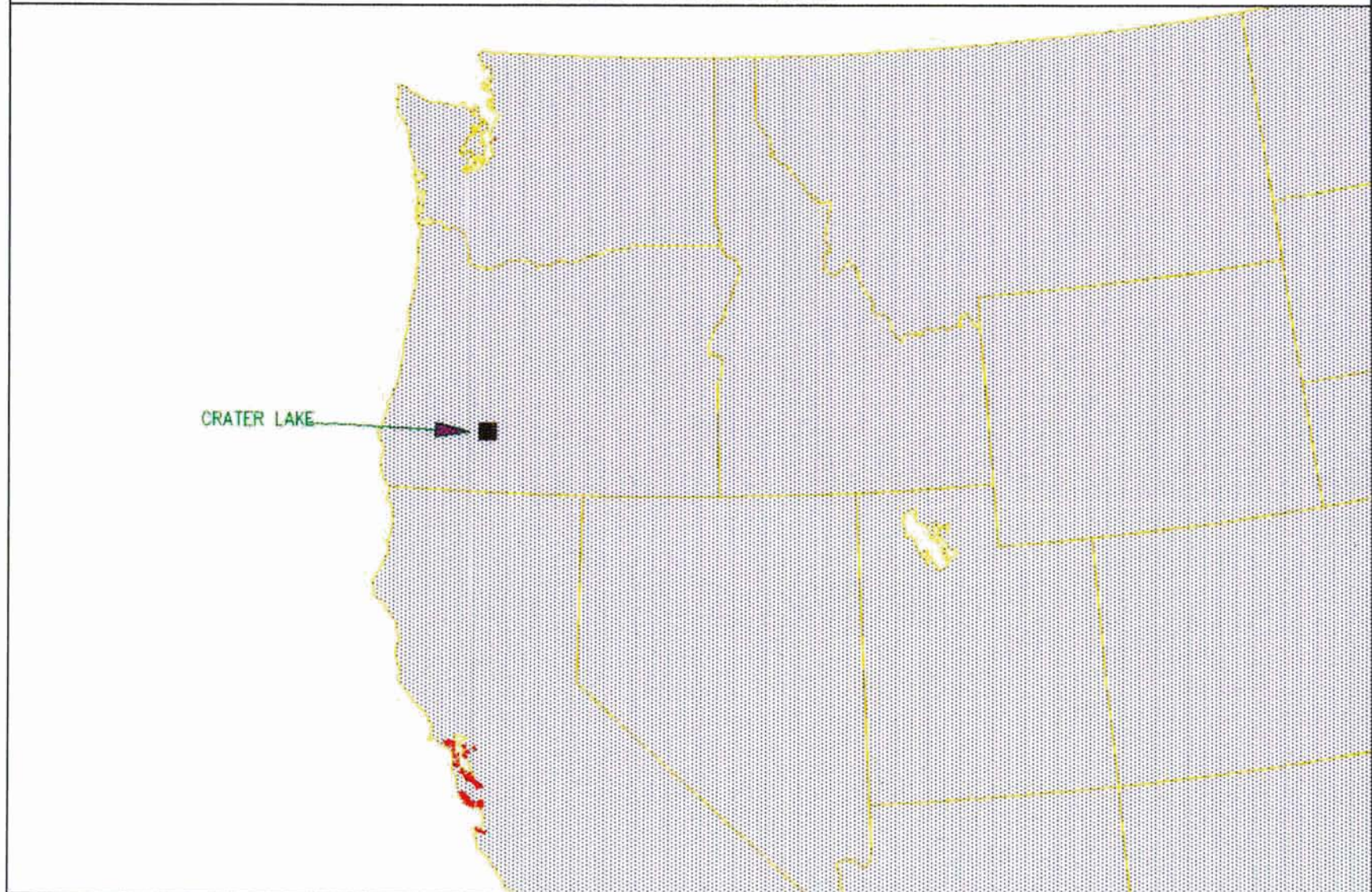


Profile 39 - Upscale Downtown

This is the most "San Francisco-type" group. Forty three of the 44 areas in this group are in the San Francisco area. The other is in downtown Seattle. These neighborhoods make up 6.2% of the region's population. This profile is similar to profile 12, but more exaggerated. The people are more educated (38% are college graduates) and have more white collar jobs (38%). There are fewer children here than in 12 (18.4%) and more seniors, making the population more concentrated in the young adult range (50% age 18 to 44). There is an ethnic mix with 9% Hispanic, 2.5% Black, 78.4% White and almost 20% "other race(s)". Typical areas are 94040 Mountain View CA, 94501 Alameda CA and 94131 San Francisco CA.

CRATER LAKE NATIONAL PARK REGIONAL MARKET AREA

SEGMENT 39 - UPSCALE DOWNTOWN



CRATER LAKE NP REGIONAL MARKET (5.74 Mean Travel Time)

| ZIP | PLACE | STATE | SCENIC DRIVE (once a year) | | DRIVING TIME HR:MIN | ANNUAL MARKET | CUMULATIVE |
|-------|--------------------|-------|-------------------------------|--------|---------------------------|------------------|------------|
| 97470 | ROSEBURG | OR | 2 | 13,177 | 1:59 | 9,333 | 9,333 |
| 97405 | EUGENE | OR | 3 | 12,808 | 2:45 | 7,933 | 17,265 |
| 97321 | ALBANY | OR | 2 | 13,378 | 3:21 | 7,463 | 24,729 |
| 97301 | SALEM | OR | 2 | 14,223 | 3:43 | 7,439 | 32,168 |
| 97504 | MEDFORD | OR | 2 | 9,581 | 1:37 | 7,225 | 39,393 |
| 95926 | CHICO | CA | 3 | 16,293 | 4:54 | 6,938 | 46,331 |
| 97402 | EUGENE | OR | 2 | 11,135 | 2:45 | 6,896 | 53,227 |
| 94533 | FAIRFIELD | CA | 2 | 20,479 | 6:18 | 6,833 | 60,061 |
| 97005 | BEAVERTON | OR | 3 | 14,263 | 4:20 | 6,708 | 66,769 |
| 97401 | EUGENE | OR | 3 | 10,672 | 2:45 | 6,610 | 73,379 |
| 97501 | MEDFORD | OR | 1 | 8,568 | 1:37 | 6,461 | 79,840 |
| 97701 | BEND | OR | 2 | 9,265 | 2: 6 | 6,426 | 86,266 |
| 97330 | CORVALLIS | OR | 3 | 11,830 | 3:34 | 6,351 | 92,617 |
| 97603 | KLAMATH FALLS | OR | 1 | 7,895 | 1:15 | 6,350 | 98,967 |
| 94110 | SAN FRANCISCO | CA | 2 | 21,292 | 7: 2 | 6,256 | 105,223 |
| 97477 | SPRINGFIELD | OR | 1 | 9,924 | 2:40 | 6,233 | 111,456 |
| 97206 | PORTLAND | OR | 1 | 13,359 | 4:23 | 6,228 | 117,684 |
| 94501 | ALAMEDA | CA | 3 | 21,369 | 7:11 | 6,117 | 123,801 |
| 95608 | CARMICHAEL | CA | 3 | 17,834 | 6:12 | 6,055 | 129,857 |
| 94112 | SAN FRANCISCO | CA | 1 | 20,484 | 7: 2 | 6,019 | 135,876 |
| 94509 | ANTIOCH | CA | 2 | 20,373 | 7: 0 | 6,018 | 141,893 |
| 94558 | NAPA | CA | 2 | 18,855 | 6:36 | 5,971 | 147,865 |
| 97526 | GRANTS PASS | OR | 2 | 8,245 | 1:57 | 5,870 | 153,735 |
| 95823 | SACRAMENTO | CA | 2 | 17,046 | 6:10 | 5,818 | 159,553 |
| 95501 | EUREKA | CA | 2 | 14,165 | 5: 7 | 5,805 | 165,358 |
| 97303 | SALEM | OR | 2 | 11,075 | 3:43 | 5,793 | 171,151 |
| 97302 | SALEM | OR | 3 | 10,844 | 3:43 | 5,672 | 176,823 |
| 95351 | MODESTO | CA | 1 | 20,866 | 7:34 | 5,581 | 182,404 |
| 95616 | DAVIS | CA | 4 | 15,925 | 6: 3 | 5,550 | 187,954 |
| 97045 | OREGON CITY | OR | 2 | 11,701 | 4:18 | 5,532 | 193,486 |
| 97007 | BEAVERTON | OR | 3 | 11,623 | 4:20 | 5,466 | 198,952 |
| 97478 | SPRINGFIELD | OR | 1 | 8,649 | 2:40 | 5,432 | 204,384 |
| 95687 | VACAVILLE | CA | 2 | 15,685 | 6: 7 | 5,400 | 209,784 |
| 98632 | LONGVIEW | WA | 2 | 13,124 | 5:10 | 5,332 | 215,117 |
| 97219 | PORTLAND | OR | 4 | 11,399 | 4:23 | 5,315 | 220,431 |
| 94015 | DALY CITY | CA | 2 | 18,403 | 7:16 | 5,186 | 225,617 |
| 94565 | PITTSBURG | CA | 1 | 19,928 | 7:48 | 5,120 | 230,738 |
| 97202 | PORTLAND | OR | 3 | 10,948 | 4:23 | 5,104 | 235,842 |
| 94536 | FREMONT | CA | 3 | 18,836 | 7:33 | 5,055 | 240,898 |
| 94080 | SOUTH SAN FRANCICA | CA | 2 | 17,700 | 7:12 | 5,049 | 245,947 |
| 94544 | HAYWARD | CA | 1 | 17,861 | 7:18 | 5,007 | 250,954 |
| 95076 | WATSONVILLE | CA | 1 | 21,146 | 8:19 | 4,963 | 255,916 |
| 96001 | REDDING | CA | 2 | 9,410 | 3:41 | 4,956 | 260,873 |
| 96003 | REDDING | CA | 2 | 9,373 | 3:41 | 4,937 | 265,810 |
| 97223 | PORTLAND | OR | 3 | 10,564 | 4:23 | 4,925 | 270,735 |

REGIONAL MARKET

CRATER LAKE NP REGIONAL MARKET (5.74 Mean Travel Time)

| ZIP | PLACE | STATE | SCENIC DRIVE (once a year) | | DRIVING TIME HR:MIN | ANNUAL MARKET | CUMULATIVE |
|-------|----------------|-------|----------------------------------|--------|---------------------------|------------------|------------|
| 95695 | WOODLAND | CA | 2 | 13,811 | 5:59 | 4,873 | 275,607 |
| 95123 | SAN JOSE | CA | 2 | 18,237 | 7:36 | 4,852 | 280,459 |
| 97527 | GRANTS PASS | OR | 1 | 6,754 | 1:57 | 4,809 | 285,268 |
| 97006 | BEAVERTON | OR | 3 | 10,219 | 4:20 | 4,806 | 290,075 |
| 96002 | REDDING | CA | 2 | 8,978 | 3:41 | 4,729 | 294,803 |
| 95828 | SACRAMENTO | CA | 2 | 13,823 | 6:10 | 4,718 | 299,521 |
| 95822 | SACRAMENTO | CA | 2 | 13,807 | 6:10 | 4,713 | 304,234 |
| 94122 | SAN FRANCISCO | CA | 3 | 16,030 | 7: 2 | 4,710 | 308,944 |
| 97404 | EUGENE | OR | 2 | 7,569 | 2:45 | 4,688 | 313,632 |
| 98059 | RENTON | WA | 2 | 15,702 | 6:57 | 4,679 | 318,311 |
| 98503 | OLYMPIA | WA | 2 | 13,523 | 6: 7 | 4,656 | 322,967 |
| 97305 | SALEM | OR | 2 | 8,826 | 3:43 | 4,616 | 327,583 |
| 95336 | MANTECA | CA | 1 | 16,085 | 7:11 | 4,604 | 332,187 |
| 97601 | KLAMATH FALLS | OR | 2 | 5,721 | 1:15 | 4,602 | 336,789 |
| 95035 | MILPITAS | CA | 2 | 16,993 | 7:30 | 4,601 | 341,389 |
| 94086 | SUNNYVALE | CA | 3 | 17,653 | 7:43 | 4,600 | 345,989 |
| 95901 | MARYSVILLE | CA | 1 | 12,554 | 5:49 | 4,554 | 350,543 |
| 94806 | SAN PABLO | CA | 1 | 14,661 | 6:47 | 4,500 | 355,043 |
| 97267 | PORTLAND | OR | 2 | 9,640 | 4:23 | 4,495 | 359,537 |
| 94587 | UNION CITY | CA | 2 | 17,260 | 7:45 | 4,474 | 364,011 |
| 97702 | BEND | OR | 2 | 6,443 | 2: 6 | 4,469 | 368,480 |
| 97222 | PORTLAND | OR | 2 | 9,581 | 4:23 | 4,467 | 372,947 |
| 97230 | PORTLAND | OR | 2 | 9,563 | 4:23 | 4,459 | 377,406 |
| 95122 | SAN JOSE | CA | 1 | 16,756 | 7:36 | 4,458 | 381,864 |
| 94591 | VALLEJO | CA | 2 | 14,064 | 6:36 | 4,454 | 386,318 |
| 95127 | SAN JOSE | CA | 2 | 16,612 | 7:36 | 4,420 | 390,738 |
| 94550 | LIVERMORE | CA | 3 | 19,499 | 8:32 | 4,412 | 395,150 |
| 95670 | RANCHO CORDOVA | CA | 2 | 13,113 | 6:16 | 4,399 | 399,548 |
| 98031 | KENT | WA | 2 | 16,089 | 7:27 | 4,394 | 403,942 |
| 98502 | OLYMPIA | WA | 3 | 12,620 | 6: 7 | 4,345 | 408,287 |
| 95831 | SACRAMENTO | CA | 4 | 12,664 | 6:10 | 4,322 | 412,610 |
| 95207 | STOCKTON | CA | 2 | 14,501 | 6:58 | 4,306 | 416,916 |
| 97266 | PORTLAND | OR | 1 | 9,191 | 4:23 | 4,285 | 421,200 |
| 97502 | CENTRAL POINT | OR | 1 | 5,671 | 1:37 | 4,276 | 425,477 |
| 97213 | PORTLAND | OR | 2 | 9,134 | 4:23 | 4,258 | 429,735 |
| 94109 | SAN FRANCISCO | CA | 3 | 14,425 | 7: 2 | 4,238 | 433,974 |
| 95521 | ARCATA | CA | 2 | 9,599 | 4:42 | 4,233 | 438,206 |
| 95610 | CITRUS HEIGHTS | CA | 2 | 12,717 | 6:20 | 4,221 | 442,428 |
| 95340 | MERCED | CA | 2 | 17,676 | 8:13 | 4,221 | 446,649 |
| 95350 | MODESTO | CA | 2 | 15,758 | 7:34 | 4,214 | 450,863 |
| 97217 | PORTLAND | OR | 1 | 9,029 | 4:23 | 4,210 | 455,073 |
| 94541 | HAYWARD | CA | 2 | 14,975 | 7:18 | 4,198 | 459,271 |
| 97211 | PORTLAND | OR | 2 | 8,972 | 4:23 | 4,183 | 463,454 |
| 95376 | TRACY | CA | 1 | 14,756 | 7:15 | 4,173 | 467,627 |
| 94601 | OAKLAND | CA | 1 | 14,047 | 6:58 | 4,171 | 471,797 |

CRATER LAKE NP REGIONAL MARKET (5.74 Mean Travel Time)

| ZIP | PLACE | STATE | SCENIC DRIVE (once a year) | | DRIVING TIME HR:MIN | ANNUAL MARKET | CUMULATIVE |
|-------|-----------------|-------|----------------------------------|--------|---------------------------|------------------|------------|
| ----- | ----- | --- | ----- | ----- | ----- | ----- | ----- |
| 95111 | SAN JOSE | CA | 1 | 15,593 | 7:36 | 4,149 | 475,946 |
| 95014 | CUPERTINO | CA | 5 | 15,763 | 7:42 | 4,122 | 480,067 |
| 94521 | CONCORD | CA | 3 | 13,159 | 6:40 | 4,117 | 484,184 |
| 98310 | BREMERTON | WA | 2 | 14,249 | 7: 9 | 4,100 | 488,285 |
| 94087 | SUNNYVALE | CA | 4 | 15,728 | 7:43 | 4,098 | 492,383 |
| 95660 | NORTH HIGHLANDS | CA | 1 | 13,381 | 6:49 | 4,078 | 496,461 |
| 89502 | RENO | NV | 1 | 11,659 | 6: 4 | 4,049 | 500,510 |
| 95621 | CITRUS HEIGHTS | CA | 2 | 12,156 | 6:20 | 4,035 | 504,545 |
| 95826 | SACRAMENTO | CA | 3 | 11,819 | 6:10 | 4,034 | 508,580 |
| 98661 | VANCOUVER | WA | 2 | 8,786 | 4:32 | 3,991 | 512,570 |
| 98902 | YAKIMA | WA | 2 | 11,622 | 6:11 | 3,960 | 516,530 |
| 95124 | SAN JOSE | CA | 3 | 14,879 | 7:36 | 3,959 | 520,489 |
| 98366 | PORT ORCHARD | WA | 2 | 14,105 | 7:18 | 3,954 | 524,443 |
| 97520 | ASHLAND | OR | 3 | 5,431 | 1:50 | 3,949 | 528,392 |
| 89509 | RENO | NV | 3 | 11,345 | 6: 4 | 3,940 | 532,332 |
| 97233 | PORTLAND | OR | 1 | 8,437 | 4:23 | 3,933 | 536,266 |
| 94901 | SAN RAFAEL | CA | 3 | 13,238 | 6:58 | 3,931 | 540,196 |
| 94538 | FREMONT | CA | 2 | 14,486 | 7:33 | 3,888 | 544,084 |
| 98684 | VANCOUVER | WA | 3 | 8,508 | 4:32 | 3,864 | 547,948 |
| 95628 | FAIR OAKS | CA | 3 | 13,282 | 7: 6 | 3,855 | 551,804 |
| 95240 | LODI | CA | 1 | 12,664 | 6:50 | 3,853 | 555,657 |
| 99352 | RICHLAND | WA | 4 | 12,266 | 6:39 | 3,851 | 559,508 |
| 97420 | COOS BAY | OR | 2 | 7,623 | 3:56 | 3,844 | 563,352 |
| 94116 | SAN FRANCISCO | CA | 3 | 13,061 | 7: 2 | 3,838 | 567,189 |
| 95380 | TURLOCK | CA | 2 | 14,819 | 7:46 | 3,828 | 571,017 |
| 94589 | VALLEJO | CA | 2 | 12,067 | 6:36 | 3,821 | 574,838 |
| 98023 | FEDERAL WAY | WA | 3 | 12,439 | 6:47 | 3,818 | 578,656 |
| 97080 | GRESHAM | OR | 2 | 8,389 | 4:33 | 3,797 | 582,453 |
| 98072 | WOODINVILLE | WA | 3 | 13,840 | 7:26 | 3,793 | 586,246 |
| 94526 | DANVILLE | CA | 4 | 13,695 | 7:22 | 3,793 | 590,039 |
| 95116 | SAN JOSE | CA | 1 | 14,091 | 7:36 | 3,749 | 593,788 |
| 98115 | SEATTLE | WA | 4 | 12,734 | 7: 3 | 3,729 | 597,517 |
| 97220 | PORTLAND | OR | 2 | 7,980 | 4:23 | 3,720 | 601,237 |
| 95112 | SAN JOSE | CA | 1 | 13,957 | 7:36 | 3,713 | 604,951 |
| 95125 | SAN JOSE | CA | 3 | 13,922 | 7:36 | 3,704 | 608,655 |
| 94014 | DALY CITY | CA | 1 | 13,030 | 7:14 | 3,698 | 612,352 |
| 98155 | SEATTLE | WA | 3 | 12,600 | 7: 3 | 3,689 | 616,042 |
| 96080 | RED BLUFF | CA | 2 | 7,595 | 4: 9 | 3,686 | 619,727 |
| 94539 | FREMONT | CA | 4 | 13,654 | 7:33 | 3,665 | 623,392 |
| 98027 | ISSAQUAH | WA | 4 | 12,623 | 7: 7 | 3,651 | 627,043 |
| 95355 | MODESTO | CA | 2 | 13,642 | 7:34 | 3,648 | 630,692 |
| 94121 | SAN FRANCISCO | CA | 3 | 12,406 | 7: 2 | 3,645 | 634,337 |
| 94553 | MARTINEZ | CA | 3 | 15,059 | 8: 9 | 3,641 | 637,977 |
| 98034 | KIRKLAND | WA | 3 | 12,672 | 7:10 | 3,634 | 641,611 |
| 95820 | SACRAMENTO | CA | 1 | 10,587 | 6:10 | 3,614 | 645,225 |

CRATER LAKE NP REGIONAL MARKET (5.74 Mean Travel Time)

| ZIP | PLACE | STATE | SCENIC DRIVE (once a year) | DRIVING TIME HR:MIN | ANNUAL MARKET | CUMULATIVE |
|-------|---------------|-------|----------------------------------|---------------------------|------------------|------------|
| 98133 | SEATTLE | WA | 3 12,273 | 7: 3 | 3,594 | 648,819 |
| 97355 | LEBANON | OR | 1 7,294 | 4: 4 | 3,589 | 652,408 |
| 94596 | WALNUT CREEK | CA | 4 11,672 | 6:46 | 3,589 | 655,996 |
| 93612 | CLOVIS | CA | 2 18,501 | 9:26 | 3,579 | 659,575 |
| 98002 | AUBURN | WA | 2 11,639 | 6:47 | 3,572 | 663,147 |
| 94605 | OAKLAND | CA | 2 11,988 | 6:58 | 3,559 | 666,707 |
| 97229 | PORTLAND | OR | 4 7,570 | 4:23 | 3,529 | 670,236 |
| 94066 | SAN BRUNO | CA | 2 12,528 | 7:17 | 3,524 | 673,760 |
| 97236 | PORTLAND | OR | 2 7,557 | 4:23 | 3,523 | 677,284 |
| 95008 | CAMPBELL | CA | 3 13,243 | 7:37 | 3,511 | 680,795 |
| 98103 | SEATTLE | WA | 4 11,983 | 7: 3 | 3,509 | 684,303 |
| 94010 | BURLINGAME | CA | 4 12,429 | 7:16 | 3,503 | 687,806 |
| 89431 | SPARKS | NV | 1 10,434 | 6:17 | 3,494 | 691,300 |
| 95821 | SACRAMENTO | CA | 2 10,212 | 6:10 | 3,486 | 694,786 |
| 94560 | NEWARK | CA | 2 12,460 | 7:20 | 3,475 | 698,260 |
| 97212 | PORTLAND | OR | 3 7,402 | 4:23 | 3,451 | 701,712 |
| 94118 | SAN FRANCISCO | CA | 4 11,730 | 7: 2 | 3,447 | 705,158 |
| 98022 | ENUMCLAW | WA | 2 11,656 | 7: 0 | 3,443 | 708,601 |
| 97123 | HILLSBORO | OR | 2 7,559 | 4:31 | 3,440 | 712,041 |
| 98390 | SUMNER | WA | 2 11,329 | 6:51 | 3,435 | 715,475 |
| 98052 | REDMOND | WA | 3 12,033 | 7:12 | 3,433 | 718,908 |
| 97030 | GRESHAM | OR | 2 7,342 | 4:23 | 3,423 | 722,331 |
| 94546 | CASTRO VALLEY | CA | 3 12,207 | 7:18 | 3,422 | 725,753 |
| 97203 | PORTLAND | OR | 1 7,323 | 4:23 | 3,414 | 729,167 |
| 95148 | SAN JOSE | CA | 2 12,806 | 7:36 | 3,407 | 732,575 |
| 95132 | SAN JOSE | CA | 3 12,806 | 7:36 | 3,407 | 735,982 |
| 95928 | CHICO | CA | 2 7,982 | 4:54 | 3,399 | 739,381 |
| 98003 | FEDERAL WAY | WA | 2 11,062 | 6:47 | 3,395 | 742,776 |
| 94117 | SAN FRANCISCO | CA | 4 11,453 | 7: 2 | 3,365 | 746,142 |
| 95842 | SACRAMENTO | CA | 2 9,852 | 6:10 | 3,363 | 749,504 |
| 94044 | PACIFICA | CA | 2 12,266 | 7:26 | 3,362 | 752,866 |
| 99301 | PASCO | WA | 1 10,554 | 6:35 | 3,354 | 756,220 |
| 95966 | OROVILLE | CA | 2 8,416 | 5:18 | 3,343 | 759,563 |
| 98118 | SEATTLE | WA | 2 11,369 | 7: 3 | 3,329 | 762,892 |
| 98270 | MARYSVILLE | WA | 1 12,569 | 7:38 | 3,327 | 766,218 |
| 98037 | LYNNWOOD | WA | 2 11,850 | 7:18 | 3,322 | 769,540 |
| 95630 | FOLSOM | CA | 3 12,396 | 7:35 | 3,310 | 772,850 |
| 94577 | SAN LEANDRO | CA | 2 11,335 | 7: 5 | 3,302 | 776,152 |
| 94590 | VALLEJO | CA | 1 10,413 | 6:36 | 3,298 | 779,449 |
| 94585 | SUISUN CITY | CA | 2 10,068 | 6:26 | 3,284 | 782,733 |
| 83704 | BOISE | ID | 3 13,072 | 7:56 | 3,284 | 786,017 |
| 98105 | SEATTLE | WA | 4 11,209 | 7: 3 | 3,282 | 789,299 |
| 95991 | YUBA CITY | CA | 2 8,921 | 5:45 | 3,276 | 792,575 |
| 94606 | OAKLAND | CA | 2 11,025 | 6:58 | 3,274 | 795,849 |
| 94611 | PIEDMONT | CA | 5 11,003 | 6:58 | 3,267 | 799,116 |

CRATER LAKE NP REGIONAL MARKET (5.74 Mean Travel Time)

| ZIP | PLACE | STATE | SCENIC DRIVE (once a year) | | DRIVING TIME HR:MIN | ANNUAL MARKET | CUMULATIVE |
|-------|---------------|-------|----------------------------------|--------|---------------------------|------------------|------------|
| 94566 | PLEASANTON | CA | 3 | 11,119 | 7: 2 | 3,267 | 802,383 |
| 99336 | KENNEWICK | WA | 2 | 10,278 | 6:35 | 3,266 | 805,649 |
| 97128 | MCMINNVILLE | OR | 2 | 6,803 | 4:15 | 3,244 | 808,893 |
| 95120 | SAN JOSE | CA | 4 | 12,178 | 7:36 | 3,240 | 812,134 |
| 95603 | AUBURN | CA | 2 | 10,255 | 6:37 | 3,236 | 815,370 |
| 98290 | SNOHOMISH | WA | 2 | 11,997 | 7:32 | 3,231 | 818,601 |
| 99362 | WALLA WALLA | WA | 2 | 10,920 | 7: 2 | 3,209 | 821,810 |
| 94025 | MENLO PARK | CA | 4 | 12,217 | 7:41 | 3,205 | 825,015 |
| 94804 | RICHMOND | CA | 2 | 10,430 | 6:47 | 3,201 | 828,216 |
| 95662 | ORANGEVALE | CA | 2 | 10,331 | 6:44 | 3,198 | 831,415 |
| 97214 | PORTLAND | OR | 3 | 6,858 | 4:23 | 3,198 | 834,612 |
| 94134 | SAN FRANCISCO | CA | 1 | 10,845 | 7: 2 | 3,187 | 837,799 |
| 95531 | CRESCENT CITY | CA | 2 | 5,756 | 3:24 | 3,183 | 840,982 |
| 96007 | ANDERSON | CA | 1 | 6,191 | 3:50 | 3,177 | 844,159 |
| 95688 | VACAVILLE | CA | 2 | 9,218 | 6: 7 | 3,174 | 847,333 |
| 97225 | PORTLAND | OR | 4 | 6,802 | 4:23 | 3,171 | 850,504 |
| 95020 | GILROY | CA | 2 | 12,816 | 8: 1 | 3,169 | 853,673 |
| 97201 | PORTLAND | OR | 4 | 6,785 | 4:23 | 3,163 | 856,836 |
| 94523 | PLEASANT HILL | CA | 3 | 10,107 | 6:40 | 3,162 | 859,998 |
| 94403 | SAN MATEO | CA | 3 | 11,458 | 7:24 | 3,157 | 863,155 |
| 95060 | SANTA CRUZ | CA | 3 | 12,729 | 8: 1 | 3,148 | 866,303 |
| 95661 | ROSEVILLE | CA | 3 | 9,690 | 6:32 | 3,106 | 869,409 |
| 94303 | PALO ALTO | CA | 3 | 11,470 | 7:31 | 3,094 | 872,503 |
| 93727 | FRESNO | CA | 2 | 15,673 | 9:20 | 3,085 | 875,588 |
| 95210 | STOCKTON | CA | 2 | 10,343 | 6:58 | 3,071 | 878,659 |
| 98026 | EDMONDS | WA | 3 | 10,990 | 7:20 | 3,065 | 881,724 |
| 98682 | VANCOUVER | WA | 1 | 6,740 | 4:32 | 3,061 | 884,786 |
| 97068 | WEST LINN | OR | 4 | 6,567 | 4:24 | 3,051 | 887,837 |
| 98011 | BOTHELL | WA | 3 | 10,768 | 7:16 | 3,034 | 890,871 |
| 95833 | SACRAMENTO | CA | 3 | 8,855 | 6:10 | 3,023 | 893,894 |
| 95051 | SANTA CLARA | CA | 3 | 15,880 | 9:32 | 3,019 | 896,912 |
| 98208 | EVERETT | WA | 2 | 11,005 | 7:28 | 2,995 | 899,907 |
| 95129 | SAN JOSE | CA | 4 | 11,215 | 7:36 | 2,984 | 902,891 |
| 95482 | UKIAH | CA | 2 | 8,721 | 6:11 | 2,972 | 905,862 |
| 95969 | PARADISE | CA | 2 | 8,154 | 5:48 | 2,968 | 908,831 |
| 98908 | YAKIMA | WA | 2 | 8,684 | 6:11 | 2,959 | 911,790 |
| 94583 | SAN RAMON | CA | 4 | 11,928 | 8: 1 | 2,950 | 914,739 |
| 97035 | LAKE OSWEGO | OR | 4 | 6,274 | 4:22 | 2,930 | 917,669 |
| 97124 | HILLSBORO | OR | 2 | 6,413 | 4:31 | 2,918 | 920,587 |
| 95121 | SAN JOSE | CA | 2 | 10,960 | 7:36 | 2,916 | 923,503 |
| 95667 | PLACERVILLE | CA | 2 | 9,731 | 6:56 | 2,910 | 926,413 |
| 97034 | LAKE OSWEGO | OR | 4 | 6,209 | 4:22 | 2,900 | 929,313 |
| 94131 | SAN FRANCISCO | CA | 4 | 9,835 | 7: 2 | 2,890 | 932,203 |
| 94928 | ROHNERT PARK | CA | 2 | 11,842 | 8: 6 | 2,888 | 935,090 |
| 94520 | CONCORD | CA | 1 | 9,221 | 6:40 | 2,885 | 937,975 |

CRATER LAKE NP REGIONAL MARKET (5.74 Mean Travel Time)

| ZIP | PLACE | STATE | SCENIC DRIVE (once a year) | | DRIVING TIME HR:MIN | ANNUAL MARKET | CUMULATIVE |
|-------|---------------|-------|----------------------------------|--------|---------------------------|------------------|------------|
| 99207 | SPOKANE | WA | 1 | 13,783 | 8:59 | 2,883 | 940,859 |
| 98125 | SEATTLE | WA | 3 | 9,807 | 7: 3 | 2,872 | 943,730 |
| 98408 | TACOMA | WA | 1 | 8,994 | 6:35 | 2,858 | 946,589 |
| 97132 | NEWBERG | OR | 2 | 5,942 | 4:13 | 2,849 | 949,437 |
| 94061 | REDWOOD CITY | CA | 3 | 10,614 | 7:33 | 2,849 | 952,286 |
| 98226 | BELLINGHAM | WA | 2 | 12,265 | 8:23 | 2,849 | 955,135 |
| 95206 | STOCKTON | CA | 0 | 9,593 | 6:58 | 2,849 | 957,983 |
| 94578 | SAN LEANDRO | CA | 2 | 9,773 | 7: 5 | 2,847 | 960,830 |
| 95678 | ROSEVILLE | CA | 2 | 8,865 | 6:32 | 2,842 | 963,672 |
| 93905 | SALINAS | CA | 0 | 12,534 | 8:32 | 2,836 | 966,508 |
| 95825 | SACRAMENTO | CA | 3 | 8,272 | 6:10 | 2,823 | 969,331 |
| 95864 | SACRAMENTO | CA | 4 | 8,246 | 6:10 | 2,815 | 972,146 |
| 95136 | SAN JOSE | CA | 3 | 10,559 | 7:36 | 2,809 | 974,955 |
| 97304 | SALEM | OR | 3 | 5,357 | 3:43 | 2,802 | 977,757 |
| 93277 | VISALIA | CA | 2 | 16,179 | 10: 5 | 2,794 | 980,551 |
| 98498 | TACOMA | WA | 3 | 8,778 | 6:35 | 2,790 | 983,341 |
| 99205 | SPOKANE | WA | 2 | 13,299 | 8:59 | 2,782 | 986,123 |
| 94404 | SAN MATEO | CA | 4 | 10,080 | 7:24 | 2,777 | 988,900 |
| 98501 | OLYMPIA | WA | 3 | 8,061 | 6: 7 | 2,776 | 991,676 |
| 94114 | SAN FRANCISCO | CA | 4 | 9,425 | 7: 2 | 2,769 | 994,445 |
| 99337 | KENNEWICK | WA | 2 | 8,647 | 6:35 | 2,748 | 997,193 |
| 98032 | KENT | WA | 2 | 10,056 | 7:27 | 2,746 | 999,939 |
| 93906 | SALINAS | CA | 1 | 12,084 | 8:32 | 2,734 | 1,002,674 |
| 95118 | SAN JOSE | CA | 3 | 10,217 | 7:36 | 2,718 | 1,005,392 |
| 95205 | STOCKTON | CA | 1 | 9,148 | 6:58 | 2,716 | 1,008,108 |
| 96130 | SUSANVILLE | CA | 2 | 5,872 | 4:26 | 2,714 | 1,010,822 |
| 94941 | MILL VALLEY | CA | 5 | 9,252 | 7: 4 | 2,700 | 1,013,522 |
| 98506 | OLYMPIA | WA | 3 | 7,834 | 6: 7 | 2,697 | 1,016,219 |
| 95838 | SACRAMENTO | CA | 1 | 7,898 | 6:10 | 2,696 | 1,018,915 |
| 94610 | OAKLAND | CA | 4 | 9,019 | 6:58 | 2,678 | 1,021,593 |
| 83605 | CALDWELL | ID | 1 | 9,888 | 7:32 | 2,663 | 1,024,256 |
| 89506 | RENO | NV | 1 | 7,666 | 6: 4 | 2,662 | 1,026,918 |
| 95824 | SACRAMENTO | CA | 1 | 7,791 | 6:10 | 2,659 | 1,029,577 |
| 95204 | STOCKTON | CA | 2 | 8,952 | 6:58 | 2,658 | 1,032,235 |
| 95404 | SANTA ROSA | CA | 3 | 9,604 | 7:23 | 2,655 | 1,034,891 |
| 97071 | WOODBURN | OR | 1 | 5,337 | 4: 1 | 2,649 | 1,037,540 |
| 98626 | KELSO | WA | 1 | 6,447 | 5: 7 | 2,642 | 1,040,182 |
| 98117 | SEATTLE | WA | 3 | 9,015 | 7: 3 | 2,640 | 1,042,822 |
| 98006 | BELLEVUE | WA | 4 | 9,119 | 7: 7 | 2,638 | 1,045,460 |
| 93257 | PORTERVILLE | CA | 1 | 16,154 | 10:26 | 2,625 | 1,048,085 |
| 94510 | BENICIA | CA | 3 | 8,241 | 6:34 | 2,623 | 1,050,708 |
| 98225 | BELLINGHAM | WA | 2 | 11,266 | 8:23 | 2,617 | 1,053,325 |
| 94518 | CONCORD | CA | 3 | 8,363 | 6:40 | 2,617 | 1,055,941 |
| 95401 | SANTA ROSA | CA | 2 | 9,460 | 7:23 | 2,615 | 1,058,557 |
| 95070 | SARATOGA | CA | 5 | 9,965 | 7:41 | 2,615 | 1,061,171 |

CRATER LAKE NP REGIONAL MARKET (5.74 Mean Travel Time)

| ZIP | PLACE | STATE | SCENIC DRIVE (once a year) | | DRIVING TIME HR:MIN | ANNUAL MARKET | CUMULATIVE |
|-------|--------------------|-------|----------------------------------|--------|---------------------------|------------------|------------|
| 94549 | LAFAYETTE | CA | 5 | 8,923 | 7: 3 | 2,613 | 1,063,784 |
| 95403 | SANTA ROSA | CA | 2 | 9,434 | 7:23 | 2,608 | 1,066,392 |
| 94555 | FREMONT | CA | 3 | 9,646 | 7:33 | 2,589 | 1,068,981 |
| 98033 | KIRKLAND | WA | 3 | 9,009 | 7:10 | 2,583 | 1,071,564 |
| 94115 | SAN FRANCISCO | CA | 4 | 8,787 | 7: 2 | 2,582 | 1,074,146 |
| 97424 | COTTAGE GROVE | OR | 2 | 4,756 | 3:32 | 2,571 | 1,076,718 |
| 98404 | TACOMA | WA | 1 | 8,081 | 6:35 | 2,568 | 1,079,286 |
| 94602 | OAKLAND | CA | 4 | 8,637 | 6:58 | 2,564 | 1,081,850 |
| 89503 | RENO | NV | 2 | 7,379 | 6: 4 | 2,563 | 1,084,413 |
| 94903 | SAN RAFAEL | CA | 4 | 8,622 | 6:58 | 2,560 | 1,086,973 |
| 97062 | TUALATIN | OR | 3 | 5,282 | 4:10 | 2,554 | 1,089,527 |
| 98312 | BREMERTON | WA | 2 | 8,876 | 7: 9 | 2,554 | 1,092,081 |
| 98662 | VANCOUVER | WA | 2 | 5,621 | 4:32 | 2,553 | 1,094,635 |
| 98444 | TACOMA | WA | 1 | 8,030 | 6:35 | 2,552 | 1,097,186 |
| 94530 | EL CERRITO | CA | 5 | 9,193 | 7:23 | 2,541 | 1,099,728 |
| 98168 | SEATTLE | WA | 2 | 8,628 | 7: 3 | 2,526 | 1,102,254 |
| 98433 | TACOMA | WA | 2 | 7,947 | 6:35 | 2,526 | 1,104,780 |
| 94598 | WALNUT CREEK | CA | 4 | 8,211 | 6:46 | 2,524 | 1,107,304 |
| 97756 | REDMOND | OR | 1 | 3,837 | 2:25 | 2,517 | 1,109,821 |
| 95702 | SOUTH LAKE TAHOECA | CA | 1 | 8,803 | 7:12 | 2,511 | 1,112,332 |
| 98036 | LYNNWOOD | WA | 2 | 8,886 | 7:18 | 2,491 | 1,114,823 |
| 93702 | FRESNO | CA | 1 | 12,627 | 9:20 | 2,485 | 1,117,308 |
| 95062 | SANTA CRUZ | CA | 2 | 10,046 | 8: 1 | 2,484 | 1,119,793 |
| 83709 | BOISE | ID | 2 | 9,834 | 7:56 | 2,470 | 1,122,263 |
| 94401 | SAN MATEO | CA | 2 | 8,942 | 7:24 | 2,463 | 1,124,726 |
| 94133 | SAN FRANCISCO | CA | 3 | 8,379 | 7: 2 | 2,462 | 1,127,188 |
| 95476 | SONOMA | CA | 2 | 9,556 | 7:48 | 2,455 | 1,129,644 |
| 97306 | SALEM | OR | 3 | 4,678 | 3:43 | 2,447 | 1,132,091 |
| 98664 | VANCOUVER | WA | 2 | 5,384 | 4:32 | 2,445 | 1,134,536 |
| 93230 | HANFORD | CA | 1 | 13,353 | 9:46 | 2,434 | 1,136,970 |
| 95037 | MORGAN HILL | CA | 3 | 10,568 | 8:26 | 2,433 | 1,139,404 |
| 97116 | FOREST GROVE | OR | 2 | 5,448 | 4:38 | 2,432 | 1,141,835 |
| 98387 | SPANAWAY | WA | 1 | 7,635 | 6:34 | 2,431 | 1,144,266 |
| 97754 | PRINEVILLE | OR | 1 | 3,972 | 2:49 | 2,430 | 1,146,696 |
| 98373 | PUYALLUP | WA | 2 | 7,727 | 6:39 | 2,426 | 1,149,122 |
| 94603 | OAKLAND | CA | 1 | 8,148 | 6:58 | 2,419 | 1,151,541 |
| 97224 | PORTLAND | OR | 3 | 5,186 | 4:23 | 2,418 | 1,153,959 |
| 97215 | PORTLAND | OR | 3 | 5,177 | 4:23 | 2,414 | 1,156,373 |
| 93291 | VISALIA | CA | 2 | 13,916 | 10: 5 | 2,403 | 1,158,776 |
| 97060 | TROUTDALE | OR | 2 | 5,339 | 4:36 | 2,396 | 1,161,172 |
| 94070 | SAN CARLOS | CA | 3 | 9,204 | 7:46 | 2,377 | 1,163,549 |
| 98665 | VANCOUVER | WA | 2 | 5,218 | 4:32 | 2,370 | 1,165,919 |
| 95624 | ELK GROVE | CA | 3 | 7,809 | 6:51 | 2,368 | 1,168,286 |
| 95307 | CERES | CA | 1 | 8,783 | 7:32 | 2,365 | 1,170,652 |
| 98146 | SEATTLE | WA | 2 | 8,069 | 7: 3 | 2,363 | 1,173,015 |

CRATER LAKE NP REGIONAL MARKET (5.74 Mean Travel Time)

| ZIP | PLACE | STATE | SCENIC DRIVE (once a year) | | DRIVING TIME HR:MIN | ANNUAL MARKET | CUMULATIVE |
|-------|---------------|-------|----------------------------------|--------|---------------------------|------------------|------------|
| 94803 | EL SOBRANTE | CA | 3 | 7,681 | 6:47 | 2,357 | 1,175,372 |
| 98273 | MOUNT VERNON | WA | 2 | 9,526 | 8: 2 | 2,352 | 1,177,724 |
| 98008 | BELLEVUE | WA | 3 | 8,071 | 7: 7 | 2,335 | 1,180,058 |
| 94952 | PETALUMA | CA | 3 | 9,572 | 8: 6 | 2,334 | 1,182,392 |
| 94559 | NAPA | CA | 2 | 7,351 | 6:36 | 2,328 | 1,184,720 |
| 93638 | MADERA | CA | 1 | 11,025 | 8:56 | 2,327 | 1,187,047 |
| 98056 | RENTON | WA | 2 | 7,805 | 6:57 | 2,325 | 1,189,372 |
| 98409 | TACOMA | WA | 1 | 7,306 | 6:35 | 2,322 | 1,191,694 |
| 94124 | SAN FRANCISCO | CA | 1 | 7,894 | 7: 2 | 2,319 | 1,194,014 |
| 93274 | TULARE | CA | 1 | 13,610 | 10:10 | 2,314 | 1,196,328 |
| 97459 | NORTH BEND | OR | 2 | 4,807 | 4:12 | 2,313 | 1,198,640 |
| 98406 | TACOMA | WA | 3 | 7,218 | 6:35 | 2,294 | 1,200,934 |
| 98004 | BELLEVUE | WA | 4 | 7,921 | 7: 7 | 2,291 | 1,203,226 |
| 94063 | REDWOOD CITY | CA | 1 | 8,523 | 7:33 | 2,288 | 1,205,513 |
| 95117 | SAN JOSE | CA | 3 | 8,588 | 7:36 | 2,285 | 1,207,798 |
| 98001 | AUBURN | WA | 2 | 7,444 | 6:47 | 2,285 | 1,210,083 |
| 94947 | NOVATO | CA | 3 | 7,612 | 6:55 | 2,280 | 1,212,363 |
| 95030 | LOS GATOS | CA | 5 | 8,719 | 7:42 | 2,280 | 1,214,642 |
| 95128 | SAN JOSE | CA | 3 | 8,562 | 7:36 | 2,278 | 1,216,921 |
| 94619 | OAKLAND | CA | 3 | 7,669 | 6:58 | 2,277 | 1,219,198 |
| 98374 | PUYALLUP | WA | 2 | 7,249 | 6:39 | 2,276 | 1,221,473 |
| 94621 | OAKLAND | CA | 1 | 7,629 | 6:58 | 2,265 | 1,223,739 |
| 95815 | SACRAMENTO | CA | 1 | 6,589 | 6:10 | 2,249 | 1,225,988 |
| 98335 | GIG HARBOR | WA | 3 | 7,976 | 7:16 | 2,248 | 1,228,236 |
| 95023 | HOLLISTER | CA | 1 | 9,697 | 8:24 | 2,244 | 1,230,480 |
| 95818 | SACRAMENTO | CA | 4 | 6,571 | 6:10 | 2,243 | 1,232,723 |
| 95949 | GRASS VALLEY | CA | 2 | 6,846 | 6:25 | 2,237 | 1,234,960 |
| 94132 | SAN FRANCISCO | CA | 3 | 7,598 | 7: 2 | 2,233 | 1,237,192 |
| 97058 | THE DALLES | OR | 2 | 5,106 | 4:45 | 2,232 | 1,239,424 |
| 97013 | CANBY | OR | 2 | 5,210 | 4:53 | 2,226 | 1,241,650 |
| 98466 | TACOMA | WA | 3 | 7,001 | 6:35 | 2,225 | 1,243,875 |
| 94062 | REDWOOD CITY | CA | 4 | 8,285 | 7:33 | 2,224 | 1,246,099 |
| 94568 | DUBLIN | CA | 3 | 7,561 | 7: 2 | 2,222 | 1,248,321 |
| 89434 | SPARKS | NV | 2 | 6,626 | 6:17 | 2,219 | 1,250,539 |
| 98362 | PORT ANGELES | WA | 2 | 9,581 | 8:25 | 2,210 | 1,252,749 |
| 95841 | SACRAMENTO | CA | 2 | 6,454 | 6:10 | 2,203 | 1,254,952 |
| 98801 | WENATCHEE | WA | 2 | 8,984 | 8: 4 | 2,202 | 1,257,155 |
| 98203 | EVERETT | WA | 2 | 8,086 | 7:28 | 2,201 | 1,259,355 |
| 94545 | HAYWARD | CA | 2 | 7,801 | 7:18 | 2,187 | 1,261,542 |
| 94580 | SAN LORENZO | CA | 1 | 7,568 | 7: 8 | 2,185 | 1,263,728 |
| 93726 | FRESNO | CA | 2 | 11,075 | 9:20 | 2,180 | 1,265,907 |
| 98405 | TACOMA | WA | 2 | 6,857 | 6:35 | 2,179 | 1,268,087 |
| 95472 | SEBASTOPOL | CA | 3 | 8,826 | 8: 2 | 2,179 | 1,270,266 |
| 95356 | MODESTO | CA | 2 | 8,146 | 7:34 | 2,179 | 1,272,444 |
| 94402 | SAN MATEO | CA | 4 | 7,897 | 7:24 | 2,175 | 1,274,620 |

CRATER LAKE NP REGIONAL MARKET (5.74 Mean Travel Time)

| ZIP | PLACE | STATE | SCENIC DRIVE (once a year) | | DRIVING TIME HR:MIN | ANNUAL MARKET | CUMULATIVE |
|-------|---------------|-------|----------------------------------|--------|---------------------------|------------------|------------|
| 98901 | YAKIMA | WA | 1 | 6,371 | 6:11 | 2,171 | 1,276,791 |
| 98053 | REDMOND | WA | 4 | 7,570 | 7:12 | 2,159 | 1,278,950 |
| 89512 | RENO | NV | 1 | 6,211 | 6: 4 | 2,157 | 1,281,107 |
| 94801 | RICHMOND | CA | 1 | 6,986 | 6:47 | 2,144 | 1,283,251 |
| 94002 | BELMONT | CA | 3 | 8,099 | 7:38 | 2,144 | 1,285,395 |
| 94102 | SAN FRANCISCO | CA | 2 | 7,276 | 7: 2 | 2,138 | 1,287,533 |
| 98520 | ABERDEEN | WA | 2 | 6,974 | 6:48 | 2,133 | 1,289,666 |
| 97338 | DALLAS | OR | 2 | 4,595 | 4:25 | 2,127 | 1,291,793 |
| 97333 | CORVALLIS | OR | 2 | 3,945 | 3:34 | 2,118 | 1,293,911 |
| 98532 | CHEHALIS | WA | 2 | 5,717 | 5:42 | 2,118 | 1,296,029 |
| 95409 | SANTA ROSA | CA | 3 | 7,636 | 7:23 | 2,111 | 1,298,140 |
| 98201 | EVERETT | WA | 1 | 7,751 | 7:28 | 2,109 | 1,300,249 |
| 98122 | SEATTLE | WA | 3 | 7,190 | 7: 3 | 2,105 | 1,302,355 |
| 95945 | GRASS VALLEY | CA | 2 | 6,420 | 6:25 | 2,098 | 1,304,453 |
| 95354 | MODESTO | CA | 1 | 7,837 | 7:34 | 2,096 | 1,306,549 |
| 94123 | SAN FRANCISCO | CA | 5 | 7,128 | 7: 2 | 2,094 | 1,308,643 |
| 98144 | SEATTLE | WA | 2 | 7,148 | 7: 3 | 2,093 | 1,310,736 |
| 98040 | MERCER ISLAND | WA | 5 | 7,093 | 7: 2 | 2,084 | 1,312,820 |
| 93722 | FRESNO | CA | 2 | 10,582 | 9:20 | 2,083 | 1,314,903 |
| 97403 | EUGENE | OR | 4 | 3,352 | 2:45 | 2,076 | 1,316,979 |
| 98685 | VANCOUVER | WA | 2 | 4,563 | 4:32 | 2,073 | 1,319,052 |
| 93705 | FRESNO | CA | 2 | 10,508 | 9:20 | 2,068 | 1,321,120 |
| 97801 | PENDLETON | OR | 2 | 6,248 | 6:21 | 2,067 | 1,323,187 |
| 98042 | KENT | WA | 2 | 7,554 | 7:27 | 2,063 | 1,325,250 |
| 97103 | ASTORIA | OR | 2 | 5,974 | 6: 7 | 2,057 | 1,327,307 |
| 95133 | SAN JOSE | CA | 2 | 7,730 | 7:36 | 2,057 | 1,329,363 |
| 94306 | PALO ALTO | CA | 5 | 7,562 | 7:31 | 2,040 | 1,331,404 |
| 98445 | TACOMA | WA | 1 | 6,397 | 6:35 | 2,033 | 1,333,437 |
| 95827 | SACRAMENTO | CA | 2 | 5,929 | 6:10 | 2,024 | 1,335,460 |
| 98223 | ARLINGTON | WA | 1 | 7,835 | 7:46 | 2,024 | 1,337,484 |
| 98604 | BATTLE GROUND | WA | 2 | 5,178 | 5:24 | 2,021 | 1,339,505 |
| 95126 | SAN JOSE | CA | 3 | 7,551 | 7:36 | 2,009 | 1,341,514 |
| 98007 | BELLEVUE | WA | 3 | 6,933 | 7: 7 | 2,005 | 1,343,520 |
| 83705 | BOISE | ID | 2 | 7,974 | 7:56 | 2,003 | 1,345,523 |
| 83814 | COEUR D ALENE | ID | 2 | 10,517 | 9:31 | 2,003 | 1,347,525 |
| 98277 | OAK HARBOR | WA | 2 | 9,487 | 8:56 | 2,002 | 1,349,527 |
| 83501 | LEWISTON | ID | 2 | 9,316 | 8:50 | 2,001 | 1,351,528 |
| 95677 | ROCKLIN | CA | 3 | 6,045 | 6:21 | 2,000 | 1,353,527 |
| 94704 | BERKELEY | CA | 4 | 6,616 | 6:52 | 1,999 | 1,355,527 |
| 98407 | TACOMA | WA | 3 | 6,284 | 6:35 | 1,997 | 1,357,523 |
| 95963 | ORLAND | CA | 1 | 4,444 | 4:36 | 1,994 | 1,359,517 |
| 95242 | LODI | CA | 2 | 6,516 | 6:50 | 1,983 | 1,361,500 |
| 95819 | SACRAMENTO | CA | 4 | 5,745 | 6:10 | 1,961 | 1,363,461 |
| 83301 | TWIN FALLS | ID | 2 | 10,849 | 9:49 | 1,961 | 1,365,422 |
| 98499 | TACOMA | WA | 2 | 6,160 | 6:35 | 1,958 | 1,367,379 |

CRATER LAKE NP REGIONAL MARKET (5.74 Mean Travel Time)

| ZIP | PLACE | STATE | SCENIC DRIVE (once a year) | | DRIVING TIME HR:MIN | ANNUAL MARKET | CUMULATIVE |
|-------|-----------------|-------|----------------------------------|--------|---------------------------|------------------|------------|
| 98531 | CENTRALIA | WA | 2 | 5,324 | 5:45 | 1,955 | 1,369,334 |
| 98584 | SHELTON | WA | 2 | 6,067 | 6:31 | 1,948 | 1,371,283 |
| 94519 | CONCORD | CA | 2 | 6,215 | 6:40 | 1,944 | 1,373,227 |
| 94608 | EMERYVILLE | CA | 3 | 6,538 | 6:58 | 1,941 | 1,375,169 |
| 95965 | OROVILLE | CA | 1 | 4,886 | 5:18 | 1,941 | 1,377,109 |
| 94561 | OAKLEY | CA | 2 | 6,758 | 7:10 | 1,938 | 1,379,047 |
| 97448 | JUNCTION CITY | OR | 1 | 3,310 | 3: 5 | 1,935 | 1,380,982 |
| 99208 | SPOKANE | WA | 3 | 9,236 | 8:59 | 1,932 | 1,382,915 |
| 93711 | FRESNO | CA | 4 | 9,787 | 9:20 | 1,926 | 1,384,841 |
| 95050 | SANTA CLARA | CA | 3 | 10,097 | 9:32 | 1,919 | 1,386,760 |
| 83706 | BOISE | ID | 3 | 7,639 | 7:56 | 1,919 | 1,388,679 |
| 93706 | FRESNO | CA | 1 | 9,720 | 9:20 | 1,913 | 1,390,592 |
| 99206 | SPOKANE | WA | 2 | 9,141 | 8:59 | 1,912 | 1,392,505 |
| 97457 | MYRTLE CREEK | OR | 1 | 3,003 | 2:38 | 1,899 | 1,394,404 |
| 95405 | SANTA ROSA | CA | 3 | 6,850 | 7:23 | 1,894 | 1,396,298 |
| 98204 | EVERETT | WA | 2 | 6,936 | 7:28 | 1,888 | 1,398,185 |
| 97386 | SWEET HOME | OR | 1 | 3,412 | 3:24 | 1,887 | 1,400,073 |
| 97031 | HOOD RIVER | OR | 2 | 4,285 | 4:43 | 1,883 | 1,401,956 |
| 98178 | SEATTLE | WA | 2 | 6,430 | 7: 3 | 1,883 | 1,403,838 |
| 93940 | MONTEREY | CA | 3 | 10,726 | 10: 0 | 1,879 | 1,405,717 |
| 97838 | HERMISTON | OR | 1 | 5,287 | 5:57 | 1,875 | 1,407,592 |
| 95407 | SANTA ROSA | CA | 1 | 6,744 | 7:23 | 1,864 | 1,409,457 |
| 98116 | SEATTLE | WA | 3 | 6,362 | 7: 3 | 1,863 | 1,411,319 |
| 98926 | ELLENSBURG | WA | 2 | 5,999 | 6:43 | 1,861 | 1,413,180 |
| 94030 | MILLBRAE | CA | 2 | 6,789 | 7:27 | 1,854 | 1,415,034 |
| 98166 | SEATTLE | WA | 3 | 6,331 | 7: 3 | 1,854 | 1,416,888 |
| 98198 | SEATTLE | WA | 2 | 6,318 | 7: 3 | 1,850 | 1,418,738 |
| 96097 | YREKA | CA | 2 | 2,816 | 2:25 | 1,847 | 1,420,585 |
| 98663 | VANCOUVER | WA | 2 | 4,063 | 4:32 | 1,845 | 1,422,430 |
| 98837 | MOSES LAKE | WA | 2 | 7,143 | 7:47 | 1,842 | 1,424,272 |
| 97015 | CLACKAMAS | OR | 2 | 4,227 | 4:46 | 1,841 | 1,426,113 |
| 95691 | WEST SACRAMENTO | CA | 2 | 5,395 | 6:11 | 1,838 | 1,427,952 |
| 95370 | SONORA | CA | 2 | 7,152 | 7:48 | 1,838 | 1,429,789 |
| 89701 | CARSON CITY | NV | 2 | 5,852 | 6:39 | 1,837 | 1,431,627 |
| 97113 | CORNELIUS | OR | 2 | 4,175 | 4:47 | 1,816 | 1,433,442 |
| 94127 | SAN FRANCISCO | CA | 4 | 6,157 | 7: 2 | 1,809 | 1,435,251 |
| 93710 | FRESNO | CA | 3 | 9,172 | 9:20 | 1,805 | 1,437,057 |
| 98012 | BOTHELL | WA | 3 | 6,402 | 7:16 | 1,804 | 1,438,861 |
| 98370 | POULSBO | WA | 3 | 6,521 | 7:23 | 1,803 | 1,440,663 |
| 98177 | SEATTLE | WA | 4 | 6,156 | 7: 3 | 1,803 | 1,442,466 |
| 98371 | PUYALLUP | WA | 2 | 5,705 | 6:39 | 1,791 | 1,444,257 |
| 94024 | LOS ALTOS | CA | 6 | 7,188 | 7:59 | 1,790 | 1,446,047 |
| 98112 | SEATTLE | WA | 5 | 6,111 | 7: 3 | 1,789 | 1,447,836 |
| 93901 | SALINAS | CA | 2 | 7,831 | 8:32 | 1,772 | 1,449,608 |
| 95301 | ATWATER | CA | 2 | 7,418 | 8:13 | 1,772 | 1,451,380 |

CRATER LAKE NP REGIONAL MARKET (5.74 Mean Travel Time)

| ZIP | PLACE | STATE | SCENIC DRIVE (once a year) | | DRIVING TIME HR:MIN | ANNUAL MARKET | CUMULATIVE |
|-------|-------------------|-------|----------------------------------|-------|---------------------------|------------------|------------|
| 97524 | EAGLE POINT | OR | 1 | 2,359 | 1:39 | 1,769 | 1,453,149 |
| 95003 | APTOS | CA | 4 | 7,872 | 8:35 | 1,766 | 1,454,915 |
| 97055 | SANDY | OR | 1 | 3,954 | 4:38 | 1,765 | 1,456,680 |
| 89511 | RENO | NV | 3 | 5,199 | 6:14 | 1,756 | 1,458,436 |
| 93703 | FRESNO | CA | 2 | 8,899 | 9:20 | 1,752 | 1,460,188 |
| 95682 | SHINGLE SPRINGS | CA | 3 | 6,687 | 7:42 | 1,748 | 1,461,936 |
| 98199 | SEATTLE | WA | 4 | 5,922 | 7: 3 | 1,734 | 1,463,670 |
| 94609 | OAKLAND | CA | 3 | 5,810 | 6:58 | 1,725 | 1,465,395 |
| 97218 | PORTLAND | OR | 1 | 3,693 | 4:23 | 1,722 | 1,467,117 |
| 94563 | ORINDA | CA | 5 | 5,764 | 6:57 | 1,718 | 1,468,835 |
| 96021 | CORNING | CA | 1 | 3,691 | 4:24 | 1,715 | 1,470,550 |
| 98021 | BOTHELL | WA | 3 | 6,072 | 7:16 | 1,711 | 1,472,261 |
| 94547 | HERCULES | CA | 3 | 5,603 | 6:50 | 1,705 | 1,473,965 |
| 98043 | MOUNTLAKE TERRACE | WA | 2 | 6,407 | 7:36 | 1,705 | 1,475,670 |
| 97503 | WHITE CITY | OR | 0 | 2,252 | 1:37 | 1,698 | 1,477,368 |
| 97415 | BROOKINGS | OR | 1 | 3,730 | 4:31 | 1,697 | 1,479,065 |
| 94595 | WALNUT CREEK | CA | 4 | 5,504 | 6:46 | 1,692 | 1,480,758 |
| 98607 | CAMAS | WA | 2 | 3,846 | 4:44 | 1,687 | 1,482,445 |
| 98108 | SEATTLE | WA | 1 | 5,760 | 7: 3 | 1,687 | 1,484,131 |
| 98372 | PUYALLUP | WA | 2 | 5,360 | 6:39 | 1,683 | 1,485,814 |
| 98126 | SEATTLE | WA | 2 | 5,746 | 7: 3 | 1,683 | 1,487,496 |
| 94564 | PINOLE | CA | 2 | 5,345 | 6:39 | 1,678 | 1,489,174 |
| 98119 | SEATTLE | WA | 4 | 5,731 | 7: 3 | 1,678 | 1,490,852 |
| 97216 | PORTLAND | OR | 1 | 3,586 | 4:23 | 1,672 | 1,492,524 |
| 95959 | NEVADA CITY | CA | 3 | 5,170 | 6:30 | 1,666 | 1,494,191 |
| 97221 | PORTLAND | OR | 4 | 3,567 | 4:23 | 1,663 | 1,495,853 |
| 94703 | BERKELEY | CA | 4 | 5,461 | 6:52 | 1,650 | 1,497,503 |
| 98055 | RENTON | WA | 3 | 5,534 | 6:57 | 1,649 | 1,499,152 |
| 95131 | SAN JOSE | CA | 3 | 6,192 | 7:36 | 1,648 | 1,500,800 |
| 94607 | OAKLAND | CA | 1 | 5,523 | 6:58 | 1,640 | 1,502,440 |
| 98102 | SEATTLE | WA | 4 | 5,552 | 7: 3 | 1,626 | 1,504,065 |
| 98188 | SEATTLE | WA | 2 | 5,533 | 7: 3 | 1,620 | 1,505,686 |
| 97027 | GLADSTONE | OR | 2 | 3,425 | 4:20 | 1,611 | 1,507,296 |
| 93704 | FRESNO | CA | 3 | 8,177 | 9:20 | 1,609 | 1,508,906 |
| 97009 | BORING | OR | 2 | 3,855 | 5: 1 | 1,608 | 1,510,514 |
| 95032 | LOS GATOS | CA | 4 | 6,139 | 7:42 | 1,605 | 1,512,119 |
| 94706 | ALBANY | CA | 5 | 5,277 | 6:52 | 1,594 | 1,513,713 |
| 97479 | SUTHERLIN | OR | 1 | 2,313 | 2:11 | 1,582 | 1,515,295 |
| 98020 | EDMONDS | WA | 3 | 5,673 | 7:20 | 1,582 | 1,516,877 |
| 95816 | SACRAMENTO | CA | 3 | 4,624 | 6:10 | 1,578 | 1,518,455 |
| 89406 | FALLON | NV | 2 | 5,426 | 7: 6 | 1,575 | 1,520,031 |
| 83642 | MERIDIAN | ID | 2 | 6,104 | 7:47 | 1,574 | 1,521,604 |
| 98106 | SEATTLE | WA | 1 | 5,374 | 7: 3 | 1,574 | 1,523,178 |
| 98107 | SEATTLE | WA | 3 | 5,371 | 7: 3 | 1,573 | 1,524,751 |
| 97741 | MADRAS | OR | 1 | 2,597 | 2:56 | 1,559 | 1,526,310 |

CRATER LAKE NP REGIONAL MARKET (5.74 Mean Travel Time)

| ZIP | PLACE | STATE | SCENIC DRIVE (once a year) | | DRIVING TIME HR:MIN | ANNUAL MARKET | CUMULATIVE |
|-------|---------------|-------|----------------------------------|--------|---------------------------|------------------|------------|
| 94945 | NOVATO | CA | 3 | 5,201 | 6:55 | 1,558 | 1,527,867 |
| 97525 | GOLD HILL | OR | 1 | 2,147 | 1:51 | 1,555 | 1,529,423 |
| 95203 | STOCKTON | CA | 1 | 5,097 | 6:50 | 1,551 | 1,530,974 |
| 94949 | NOVATO | CA | 3 | 5,177 | 6:55 | 1,551 | 1,532,524 |
| 95817 | SACRAMENTO | CA | 2 | 4,521 | 6:10 | 1,543 | 1,534,067 |
| 98110 | BAINBRIDGE IS | WA | 4 | 5,257 | 7: 3 | 1,539 | 1,535,607 |
| 99163 | PULLMAN | WA | 4 | 7,499 | 9: 6 | 1,536 | 1,537,143 |
| 97423 | COQUILLE | OR | 2 | 2,660 | 3:10 | 1,531 | 1,538,674 |
| 94579 | SAN LEANDRO | CA | 2 | 5,223 | 7: 5 | 1,521 | 1,540,196 |
| 94022 | LOS ALTOS | CA | 6 | 6,109 | 7:59 | 1,521 | 1,541,717 |
| 94556 | MORAGA | CA | 5 | 5,505 | 7:24 | 1,517 | 1,543,234 |
| 89801 | ELKO | NV | 2 | 7,440 | 9: 8 | 1,516 | 1,544,750 |
| 95814 | SACRAMENTO | CA | 2 | 4,413 | 6:10 | 1,506 | 1,546,256 |
| 93907 | SALINAS | CA | 2 | 6,653 | 8:32 | 1,505 | 1,547,762 |
| 89706 | CARSON CITY | NV | 2 | 4,757 | 6:39 | 1,493 | 1,549,255 |
| 99204 | SPOKANE | WA | 3 | 7,106 | 8:59 | 1,487 | 1,550,742 |
| 83686 | NAMPA | ID | 2 | 5,633 | 7:41 | 1,478 | 1,552,220 |
| 98671 | WASHOUGAL | WA | 1 | 3,459 | 4:56 | 1,465 | 1,553,685 |
| 94618 | OAKLAND | CA | 5 | 4,929 | 6:58 | 1,464 | 1,555,149 |
| 94103 | SAN FRANCISCO | CA | 2 | 4,970 | 7: 2 | 1,460 | 1,556,609 |
| 97381 | SILVERTON | OR | 2 | 3,303 | 4:42 | 1,457 | 1,558,066 |
| 93446 | PASO ROBLES | CA | 1 | 9,182 | 10:34 | 1,456 | 1,559,522 |
| 93245 | LEMOORE | CA | 2 | 7,586 | 9:30 | 1,450 | 1,560,972 |
| 89410 | GARDNERVILLE | NV | 2 | 5,010 | 7: 7 | 1,449 | 1,562,421 |
| 98686 | VANCOUVER | WA | 2 | 3,168 | 4:32 | 1,439 | 1,563,860 |
| 96022 | COTTONWOOD | CA | 1 | 2,955 | 4: 9 | 1,434 | 1,565,294 |
| 94305 | PALO ALTO | CA | 5 | 5,285 | 7:31 | 1,426 | 1,566,720 |
| 97850 | LA GRANDE | OR | 2 | 4,785 | 6:58 | 1,421 | 1,568,141 |
| 83201 | POCATELLO | ID | 2 | 10,426 | 11:27 | 1,418 | 1,569,559 |
| 97232 | PORTLAND | OR | 3 | 3,030 | 4:23 | 1,413 | 1,570,972 |
| 83702 | BOISE | ID | 3 | 5,618 | 7:56 | 1,411 | 1,572,383 |
| 95110 | SAN JOSE | CA | 1 | 5,257 | 7:36 | 1,399 | 1,573,782 |
| 98802 | WENATCHEE | WA | 2 | 5,704 | 8: 4 | 1,398 | 1,575,180 |
| 93941 | FORT ORD | CA | 2 | 7,973 | 10: 0 | 1,396 | 1,576,576 |
| 97141 | TILLAMOOK | OR | 2 | 3,468 | 5:15 | 1,390 | 1,577,966 |
| 98292 | STANWOOD | WA | 2 | 6,210 | 8:36 | 1,388 | 1,579,354 |
| 95448 | HEALDSBURG | CA | 2 | 5,286 | 7:41 | 1,387 | 1,580,741 |
| 83703 | BOISE | ID | 3 | 5,516 | 7:56 | 1,386 | 1,582,127 |
| 93422 | ATASCADERO | CA | 2 | 8,664 | 10:32 | 1,384 | 1,583,510 |
| 95348 | MERCED | CA | 2 | 5,789 | 8:13 | 1,383 | 1,584,893 |
| 94301 | PALO ALTO | CA | 6 | 5,118 | 7:31 | 1,381 | 1,586,273 |
| 99203 | SPOKANE | WA | 4 | 6,553 | 8:59 | 1,371 | 1,587,644 |
| 98660 | VANCOUVER | WA | 1 | 3,006 | 4:32 | 1,365 | 1,589,010 |
| 98038 | MAPLE VALLEY | WA | 2 | 4,651 | 7: 3 | 1,362 | 1,590,371 |
| 95540 | FORTUNA | CA | 1 | 3,401 | 5:17 | 1,356 | 1,591,727 |

CRATER LAKE NP REGIONAL MARKET (5.74 Mean Travel Time)

| ZIP | PLACE | STATE | SCENIC DRIVE (once a year) | | DRIVING TIME HR:MIN | ANNUAL MARKET | CUMULATIVE |
|-------|---------------|-------|----------------------------------|--------|---------------------------|------------------|------------|
| ----- | ----- | --- | --- | --- | --- | ----- | ----- |
| 95361 | OAKDALE | CA | 2 | 6,569 | 9: 4 | 1,353 | 1,593,080 |
| 93657 | SANGER | CA | 1 | 8,521 | 10:36 | 1,344 | 1,594,424 |
| 93637 | MADERA | CA | 2 | 6,328 | 8:56 | 1,335 | 1,595,760 |
| 94702 | BERKELEY | CA | 4 | 4,416 | 6:52 | 1,334 | 1,597,094 |
| 98005 | BELLEVUE | WA | 3 | 4,586 | 7: 7 | 1,327 | 1,598,420 |
| 97535 | PHOENIX | OR | 2 | 1,863 | 1:58 | 1,322 | 1,599,742 |
| 97051 | SAINT HELENS | OR | 2 | 3,273 | 5:13 | 1,318 | 1,601,060 |
| 97537 | ROGUE RIVER | OR | 1 | 1,886 | 2: 4 | 1,315 | 1,602,375 |
| 95758 | ELK GROVE | CA | 3 | 4,289 | 6:51 | 1,300 | 1,603,675 |
| 95620 | DIXON | CA | 2 | 4,863 | 7:37 | 1,289 | 1,604,965 |
| 95673 | RIO LINDA | CA | 1 | 4,080 | 6:38 | 1,285 | 1,606,250 |
| 83651 | NAMPA | ID | 1 | 4,884 | 7:41 | 1,281 | 1,607,532 |
| 94960 | SAN ANSELMO | CA | 4 | 4,999 | 7:49 | 1,280 | 1,608,812 |
| 98136 | SEATTLE | WA | 3 | 4,343 | 7: 3 | 1,272 | 1,610,083 |
| 99223 | SPOKANE | WA | 4 | 6,073 | 8:59 | 1,270 | 1,611,354 |
| 98382 | SEQUIM | WA | 2 | 5,133 | 8: 3 | 1,263 | 1,612,617 |
| 83843 | MOSCOW | ID | 3 | 6,354 | 9:17 | 1,262 | 1,613,878 |
| 98467 | TACOMA | WA | 3 | 3,968 | 6:35 | 1,261 | 1,615,139 |
| 97210 | PORTLAND | OR | 4 | 2,703 | 4:23 | 1,260 | 1,616,399 |
| 94019 | HALF MOON BAY | CA | 3 | 4,727 | 7:36 | 1,258 | 1,617,657 |
| 59801 | MISSOULA | MT | 2 | 10,001 | 11:56 | 1,251 | 1,618,909 |
| 93955 | SEASIDE | CA | 1 | 7,204 | 10: 3 | 1,251 | 1,620,159 |
| 95650 | LOOMIS | CA | 3 | 4,354 | 7:11 | 1,246 | 1,621,406 |
| 99216 | SPOKANE | WA | 2 | 5,956 | 8:59 | 1,246 | 1,622,652 |
| 97070 | WILSONVILLE | OR | 3 | 2,983 | 5: 1 | 1,244 | 1,623,896 |
| 98944 | SUNNYSIDE | WA | 1 | 4,918 | 7:55 | 1,237 | 1,625,133 |
| 98942 | SELAH | WA | 2 | 3,972 | 6:42 | 1,236 | 1,626,369 |
| 97496 | WINSTON | OR | 1 | 1,859 | 2:22 | 1,230 | 1,627,600 |
| 94108 | SAN FRANCISCO | CA | 2 | 4,169 | 7: 2 | 1,225 | 1,628,825 |
| 97365 | NEWPORT | OR | 3 | 2,862 | 4:53 | 1,223 | 1,630,048 |
| 93635 | LOS BANOS | CA | 1 | 5,454 | 8:36 | 1,219 | 1,631,267 |
| 98272 | MONROE | WA | 2 | 4,495 | 7:31 | 1,213 | 1,632,479 |
| 97361 | MONMOUTH | OR | 2 | 2,394 | 3:56 | 1,207 | 1,633,686 |
| 97467 | REEDSPORT | OR | 2 | 2,128 | 3:16 | 1,204 | 1,634,890 |
| 97038 | MOLALLA | OR | 1 | 2,479 | 4: 9 | 1,203 | 1,636,093 |
| 95422 | CLEARLAKE | CA | 1 | 3,634 | 6:21 | 1,202 | 1,637,295 |
| 97914 | ONTARIO | OR | 1 | 4,114 | 7: 4 | 1,201 | 1,638,496 |
| 89433 | SPARKS | NV | 0 | 3,584 | 6:17 | 1,200 | 1,639,696 |
| 96067 | MOUNT SHASTA | CA | 2 | 2,036 | 3: 3 | 1,197 | 1,640,893 |
| 98109 | SEATTLE | WA | 4 | 4,062 | 7: 3 | 1,189 | 1,642,082 |
| 97530 | JACKSONVILLE | OR | 2 | 1,744 | 2:12 | 1,189 | 1,643,271 |
| 95130 | SAN JOSE | CA | 3 | 4,458 | 7:36 | 1,186 | 1,644,457 |
| 94904 | SAN RAFAEL | CA | 4 | 3,986 | 6:58 | 1,184 | 1,645,641 |
| 94805 | RICHMOND | CA | 3 | 3,855 | 6:47 | 1,183 | 1,646,824 |
| 95632 | GALT | CA | 2 | 4,524 | 7:43 | 1,179 | 1,648,002 |

CRATER LAKE NP REGIONAL MARKET (5.74 Mean Travel Time)

| ZIP | PLACE | STATE | SCENIC DRIVE (once a year) | | DRIVING TIME HR:MIN | ANNUAL MARKET | CUMULATIVE |
|-------|--------------------|-------|----------------------------------|-------|---------------------------|------------------|------------|
| 99403 | CLARKSTON | WA | 2 | 5,466 | 8:49 | 1,176 | 1,649,178 |
| 98948 | TOPPENISH | WA | 1 | 3,274 | 5:53 | 1,175 | 1,650,354 |
| 97426 | CRESWELL | OR | 1 | 2,016 | 3: 6 | 1,175 | 1,651,528 |
| 94089 | SUNNYVALE | CA | 2 | 4,494 | 7:43 | 1,171 | 1,652,699 |
| 97739 | LA PINE | OR | 1 | 1,559 | 1:41 | 1,163 | 1,653,863 |
| 93725 | FRESNO | CA | 1 | 5,899 | 9:20 | 1,161 | 1,655,024 |
| 93662 | SELMA | CA | 1 | 6,729 | 10: 7 | 1,154 | 1,656,178 |
| 97370 | PHILOMATH | OR | 2 | 2,190 | 3:41 | 1,154 | 1,657,332 |
| 98284 | SEDRO WOOLLEY | WA | 1 | 4,743 | 8: 9 | 1,147 | 1,658,478 |
| 98903 | YAKIMA | WA | 1 | 3,324 | 6:11 | 1,132 | 1,659,611 |
| 98221 | ANACORTES | WA | 2 | 4,807 | 8:23 | 1,116 | 1,660,727 |
| 93215 | DELANO | CA | 1 | 7,023 | 10:34 | 1,114 | 1,661,841 |
| 97540 | TALENT | OR | 2 | 1,629 | 2:13 | 1,107 | 1,662,947 |
| 99212 | SPOKANE | WA | 2 | 5,255 | 8:59 | 1,099 | 1,664,047 |
| 98422 | TACOMA | WA | 3 | 3,455 | 6:35 | 1,098 | 1,665,145 |
| 94705 | BERKELEY | CA | 5 | 3,632 | 6:52 | 1,097 | 1,666,242 |
| 98611 | CASTLE ROCK | WA | 1 | 2,731 | 5:16 | 1,091 | 1,667,332 |
| 97374 | SCIO | OR | 1 | 2,245 | 4: 9 | 1,090 | 1,668,422 |
| 97023 | ESTACADA | OR | 1 | 2,792 | 5:27 | 1,081 | 1,669,502 |
| 99202 | SPOKANE | WA | 2 | 5,137 | 8:59 | 1,075 | 1,670,577 |
| 97523 | CAVE JUNCTION | OR | 2 | 1,651 | 2:28 | 1,073 | 1,671,650 |
| 95954 | MAGALIA | CA | 2 | 3,167 | 6:14 | 1,070 | 1,672,720 |
| 98563 | MONTESANO | WA | 2 | 3,321 | 6:32 | 1,065 | 1,673,785 |
| 95605 | BRODERICK | CA | 1 | 3,349 | 6:36 | 1,061 | 1,674,845 |
| 96094 | WEED | CA | 2 | 1,675 | 2:38 | 1,059 | 1,675,905 |
| 94513 | BRENTWOOD | CA | 2 | 3,928 | 7:33 | 1,054 | 1,676,959 |
| 93654 | REEDLEY | CA | 1 | 6,693 | 10:38 | 1,050 | 1,678,009 |
| 97032 | HUBBARD | OR | 1 | 2,182 | 4:13 | 1,046 | 1,679,055 |
| 94107 | SAN FRANCISCO | CA | 4 | 3,543 | 7: 2 | 1,041 | 1,680,097 |
| 93933 | MARINA | CA | 2 | 5,169 | 9:12 | 1,041 | 1,681,137 |
| 94920 | BELVEDERE TIBUROCA | CA | 5 | 3,642 | 7:14 | 1,034 | 1,682,171 |
| 98258 | LAKE STEVENS | WA | 2 | 4,054 | 7:51 | 1,033 | 1,683,204 |
| 95492 | WINDSOR | CA | 2 | 4,391 | 8:20 | 1,029 | 1,684,232 |
| 97140 | SHERWOOD | OR | 2 | 2,403 | 4:52 | 1,029 | 1,685,261 |
| 95648 | LINCOLN | CA | 1 | 3,769 | 7:30 | 1,020 | 1,686,282 |
| 98951 | WAPATO | WA | 1 | 3,069 | 6:20 | 1,019 | 1,687,300 |
| 97383 | STAYTON | OR | 1 | 2,150 | 4:20 | 1,011 | 1,688,312 |
| 94542 | HAYWARD | CA | 3 | 3,585 | 7:18 | 1,005 | 1,689,317 |
| 99344 | OTHELLO | WA | 1 | 3,689 | 7:30 | 999 | 1,690,315 |
| 99350 | PROSSER | WA | 1 | 3,070 | 6:27 | 998 | 1,691,313 |
| 98383 | SILVERDALE | WA | 2 | 3,811 | 7:43 | 993 | 1,692,306 |
| 95734 | TRUCKEE | CA | 2 | 3,103 | 6:33 | 991 | 1,693,298 |
| 98058 | RENTON | WA | 3 | 3,425 | 7:11 | 980 | 1,694,278 |
| 98642 | RIDGEFIELD | WA | 2 | 2,527 | 5:27 | 978 | 1,695,256 |
| 89445 | WINNEMUCCA | NV | 2 | 3,453 | 7:15 | 977 | 1,696,232 |

CRATER LAKE NP REGIONAL MARKET (5.74 Mean Travel Time)

| ZIP | PLACE | STATE | SCENIC DRIVE (once a year) | | DRIVING TIME HR:MIN | ANNUAL MARKET | CUMULATIVE |
|-------|----------------|-------|----------------------------------|-------|---------------------------|------------------|------------|
| 97487 | VENETA | OR | 1 | 1,919 | 3:55 | 969 | 1,697,202 |
| 97814 | BAKER CITY | OR | 2 | 3,056 | 6:37 | 964 | 1,698,166 |
| 94707 | BERKELEY | CA | 6 | 3,190 | 6:52 | 964 | 1,699,130 |
| 95490 | WILLITS | CA | 2 | 3,993 | 8:11 | 960 | 1,700,090 |
| 94517 | CLAYTON | CA | 4 | 3,495 | 7:25 | 960 | 1,701,049 |
| 93618 | DINUBA | CA | 1 | 5,993 | 10:39 | 937 | 1,701,987 |
| 96019 | CENTRAL VALLEY | CA | 1 | 1,929 | 4: 9 | 936 | 1,702,923 |
| 94965 | SAUSALITO | CA | 5 | 3,230 | 7: 7 | 934 | 1,703,857 |
| 83854 | POST FALLS | ID | 1 | 4,799 | 9:24 | 933 | 1,704,790 |
| 98338 | GRAHAM | WA | 2 | 3,611 | 7:46 | 933 | 1,705,723 |
| 97352 | JEFFERSON | OR | 1 | 1,869 | 4: 0 | 931 | 1,706,654 |
| 97378 | SHERIDAN | OR | 1 | 2,139 | 4:49 | 924 | 1,707,578 |
| 98550 | HOQUIAM | WA | 1 | 3,031 | 6:50 | 922 | 1,708,500 |
| 98321 | BUCKLEY | WA | 1 | 3,294 | 7:19 | 920 | 1,709,420 |
| 93923 | CARMEL | CA | 4 | 5,066 | 9:48 | 919 | 1,710,339 |
| 94535 | FAIRFIELD | CA | 1 | 2,751 | 6:18 | 918 | 1,711,257 |
| 94708 | BERKELEY | CA | 6 | 3,037 | 6:52 | 917 | 1,712,174 |
| 94043 | MOUNTAIN VIEW | CA | 3 | 9,110 | 13:11 | 917 | 1,713,091 |
| 98930 | GRANDVIEW | WA | 1 | 3,209 | 7:13 | 912 | 1,714,003 |
| 94612 | OAKLAND | CA | 2 | 3,069 | 6:58 | 911 | 1,714,914 |
| 93908 | SALINAS | CA | 3 | 4,022 | 8:32 | 910 | 1,715,825 |
| 98205 | EVERETT | WA | 2 | 3,342 | 7:28 | 910 | 1,716,734 |
| 83617 | EMMETT | ID | 1 | 3,476 | 7:42 | 909 | 1,717,643 |
| 95453 | LAKEPORT | CA | 2 | 3,160 | 7:11 | 905 | 1,718,547 |
| 98606 | BRUSH PRAIRIE | WA | 2 | 2,179 | 5: 3 | 904 | 1,719,451 |
| 95366 | RIPON | CA | 1 | 3,429 | 7:41 | 900 | 1,720,351 |
| 97630 | LAKEVIEW | OR | 2 | 1,549 | 3: 8 | 898 | 1,721,249 |
| 97056 | SCAPPOOSE | OR | 2 | 2,500 | 5:53 | 897 | 1,722,146 |
| 95363 | PATTERSON | CA | 1 | 4,050 | 8:39 | 897 | 1,723,044 |
| 97624 | CHILOQUIN | OR | 1 | 1,091 | 1:12 | 885 | 1,723,929 |
| 95948 | GRIDLEY | CA | 1 | 2,865 | 6:45 | 884 | 1,724,813 |
| 97351 | INDEPENDENCE | OR | 2 | 1,811 | 4: 7 | 883 | 1,725,696 |
| 98248 | FERNDALE | WA | 1 | 4,287 | 9: 4 | 883 | 1,726,579 |
| 98045 | NORTH BEND | WA | 2 | 3,221 | 7:27 | 880 | 1,727,458 |
| 95119 | SAN JOSE | CA | 3 | 3,300 | 7:36 | 878 | 1,728,336 |
| 94709 | BERKELEY | CA | 5 | 2,900 | 6:52 | 876 | 1,729,213 |
| 97367 | LINCOLN CITY | OR | 2 | 2,032 | 4:50 | 876 | 1,730,089 |
| 93728 | FRESNO | CA | 2 | 4,409 | 9:20 | 868 | 1,730,956 |
| 94040 | MOUNTAIN VIEW | CA | 4 | 8,619 | 13:11 | 867 | 1,731,824 |
| 89523 | RENO | NV | 3 | 2,492 | 6: 4 | 865 | 1,732,689 |
| 94507 | ALAMO | CA | 5 | 2,963 | 7: 6 | 860 | 1,733,549 |
| 98579 | ROCHESTER | WA | 2 | 2,630 | 6:26 | 858 | 1,734,407 |
| 96101 | ALTURAS | CA | 2 | 1,490 | 3:10 | 858 | 1,735,265 |
| 98674 | WOODLAND | WA | 2 | 1,989 | 4:50 | 857 | 1,736,122 |
| 94574 | SAINT HELENA | CA | 3 | 2,926 | 7: 5 | 852 | 1,736,975 |

CRATER LAKE NP REGIONAL MARKET (5.74 Mean Travel Time)

| ZIP | PLACE | STATE | SCENIC DRIVE (once a year) | | DRIVING TIME HR:MIN | ANNUAL MARKET | CUMULATIVE |
|-------|------------------|-------|----------------------------------|-------|---------------------------|------------------|------------|
| 95437 | FORT BRAGG | CA | 2 | 4,220 | 9:12 | 850 | 1,737,825 |
| 59802 | MISSOULA | MT | 2 | 6,774 | 11:56 | 848 | 1,738,672 |
| 83687 | NAMPA | ID | 1 | 3,229 | 7:41 | 847 | 1,739,519 |
| 98264 | LYNDEN | WA | 1 | 4,091 | 9: 4 | 843 | 1,740,362 |
| 83647 | MOUNTAIN HOME | ID | 2 | 3,730 | 8:34 | 838 | 1,741,200 |
| 97720 | BURNS | OR | 2 | 1,856 | 4:36 | 833 | 1,742,033 |
| 93950 | PACIFIC GROVE | CA | 3 | 4,953 | 10:15 | 830 | 1,742,863 |
| 93926 | GONZALES | CA | 0 | 3,864 | 8:50 | 830 | 1,743,693 |
| 95135 | SAN JOSE | CA | 4 | 3,105 | 7:36 | 826 | 1,744,519 |
| 98148 | SEATTLE | WA | 2 | 2,806 | 7: 3 | 822 | 1,745,341 |
| 95451 | KELSEYVILLE | CA | 2 | 3,126 | 7:41 | 820 | 1,746,161 |
| 97048 | RAINIER | OR | 1 | 2,040 | 5:14 | 820 | 1,746,981 |
| 97411 | BANDON | OR | 1 | 1,501 | 3:29 | 818 | 1,747,800 |
| 95832 | SACRAMENTO | CA | 1 | 2,392 | 6:10 | 816 | 1,748,616 |
| 93212 | CORCORAN | CA | 1 | 4,709 | 10: 4 | 815 | 1,749,431 |
| 95334 | LIVINGSTON | CA | 0 | 3,297 | 8: 2 | 814 | 1,750,245 |
| 99218 | SPOKANE | WA | 3 | 3,888 | 8:59 | 813 | 1,751,058 |
| 95946 | PENN VALLEY | CA | 2 | 2,481 | 6:25 | 811 | 1,751,869 |
| 95988 | WILLOWS | CA | 1 | 2,352 | 6: 7 | 810 | 1,752,679 |
| 97391 | TOLEDO | OR | 1 | 1,775 | 4:31 | 808 | 1,753,486 |
| 97458 | MYRTLE POINT | OR | 1 | 1,597 | 3:58 | 800 | 1,754,286 |
| 97862 | MILTON FREEWATER | OR | 1 | 2,943 | 7:30 | 797 | 1,755,083 |
| 93701 | FRESNO | CA | 1 | 4,037 | 9:20 | 794 | 1,755,877 |
| 89703 | CARSON CITY | NV | 3 | 2,509 | 6:39 | 788 | 1,756,665 |
| 95066 | SCOTTS VALLEY | CA | 4 | 3,179 | 8: 1 | 786 | 1,757,451 |
| 99004 | CHENEY | WA | 3 | 3,645 | 8:50 | 783 | 1,758,234 |
| 98368 | PORT TOWNSEND | WA | 2 | 3,136 | 7:58 | 782 | 1,759,016 |
| 97016 | CLATSKANIE | OR | 1 | 2,044 | 5:32 | 780 | 1,759,796 |
| 83402 | IDAHO FALLS | ID | 3 | 6,477 | 12: 9 | 780 | 1,760,576 |
| 98070 | VASHON | WA | 3 | 2,989 | 7:44 | 777 | 1,761,353 |
| 96064 | MONTAGUE | CA | 1 | 1,313 | 3: 2 | 774 | 1,762,128 |
| 94572 | RODEO | CA | 2 | 2,539 | 6:50 | 772 | 1,762,900 |
| 98597 | YELM | WA | 1 | 3,065 | 7:55 | 771 | 1,763,671 |
| 89451 | INCLINE VILLAGE | NV | 2 | 2,516 | 6:48 | 769 | 1,764,441 |
| 98541 | ELMA | WA | 1 | 2,313 | 6:19 | 769 | 1,765,210 |
| 98620 | GOLDENDALE | WA | 2 | 1,810 | 4:55 | 768 | 1,765,978 |
| 94552 | CASTRO VALLEY | CA | 4 | 2,721 | 7:18 | 763 | 1,766,741 |
| 98104 | SEATTLE | WA | 2 | 2,601 | 7: 3 | 762 | 1,767,503 |
| 95327 | JAMESTOWN | CA | 1 | 2,582 | 7: 1 | 760 | 1,768,263 |
| 95932 | COLUSA | CA | 1 | 2,125 | 5:58 | 751 | 1,769,014 |
| 95640 | IONE | CA | 2 | 2,660 | 7:19 | 743 | 1,769,757 |
| 94925 | CORTE MADERA | CA | 4 | 2,581 | 7:10 | 740 | 1,770,497 |
| 98672 | WHITE SALMON | WA | 2 | 1,692 | 4:46 | 737 | 1,771,234 |
| 98446 | TACOMA | WA | 2 | 2,318 | 6:35 | 737 | 1,771,971 |
| 95330 | LATHROP | CA | 1 | 2,595 | 7:15 | 734 | 1,772,704 |

CRATER LAKE NP REGIONAL MARKET (5.74 Mean Travel Time)

| ZIP | PLACE | STATE | SCENIC DRIVE (once a year) | | DRIVING TIME HR:MIN | ANNUAL MARKET | CUMULATIVE |
|-------|-----------------|-------|----------------------------------|-------|---------------------------|------------------|------------|
| 97138 | SEASIDE | OR | 2 | 2,166 | 6:14 | 732 | 1,773,436 |
| 97759 | SISTERS | OR | 2 | 1,135 | 2:32 | 731 | 1,774,167 |
| 97209 | PORTLAND | OR | 2 | 1,560 | 4:23 | 727 | 1,774,894 |
| 83338 | JEROME | ID | 1 | 3,884 | 9:37 | 727 | 1,775,621 |
| 83221 | BLACKFOOT | ID | 1 | 5,575 | 11:45 | 720 | 1,776,340 |
| 97205 | PORTLAND | OR | 4 | 1,540 | 4:23 | 718 | 1,777,058 |
| 95220 | ACAMPO | CA | 1 | 2,481 | 7: 9 | 714 | 1,777,772 |
| 95726 | POLLOCK PINES | CA | 2 | 2,480 | 7:11 | 710 | 1,778,482 |
| 98275 | MUKILTEO | WA | 3 | 2,607 | 7:28 | 710 | 1,779,192 |
| 95388 | WINTON | CA | 1 | 3,033 | 8:21 | 708 | 1,779,900 |
| 93610 | CHOWCHILLA | CA | 1 | 3,142 | 8:34 | 706 | 1,780,605 |
| 98823 | EPHRATA | WA | 2 | 2,697 | 7:44 | 701 | 1,781,307 |
| 93631 | KINGSBURG | CA | 1 | 3,819 | 9:44 | 701 | 1,782,008 |
| 98233 | BURLINGTON | WA | 2 | 2,871 | 8: 8 | 697 | 1,782,705 |
| 95953 | LIVE OAK | CA | 1 | 2,006 | 6: 6 | 693 | 1,783,398 |
| 95694 | WINTERS | CA | 1 | 1,957 | 5:58 | 692 | 1,784,089 |
| 98580 | ROY | WA | 1 | 2,498 | 7:23 | 690 | 1,784,780 |
| 98403 | TACOMA | WA | 3 | 2,170 | 6:35 | 689 | 1,785,469 |
| 97462 | OAKLAND | OR | 1 | 1,060 | 2:29 | 688 | 1,786,157 |
| 83661 | PAYETTE | ID | 1 | 2,414 | 7:15 | 683 | 1,786,840 |
| 95320 | ESCALON | CA | 1 | 2,863 | 8:14 | 683 | 1,787,523 |
| 95961 | OLIVEHURST | CA | 1 | 1,905 | 5:54 | 681 | 1,788,204 |
| 93514 | BISHOP | CA | 2 | 4,432 | 10:45 | 681 | 1,788,885 |
| 97325 | AUMSVILLE | OR | 1 | 1,339 | 3:54 | 679 | 1,789,564 |
| 93930 | KING CITY | CA | 1 | 3,448 | 9:20 | 679 | 1,790,243 |
| 98465 | TACOMA | WA | 2 | 2,127 | 6:35 | 676 | 1,790,919 |
| 93280 | WASCO | CA | 0 | 4,016 | 10:14 | 676 | 1,791,595 |
| 96013 | BURNEY | CA | 1 | 1,428 | 4:19 | 673 | 1,792,267 |
| 93630 | KERMAN | CA | 1 | 3,329 | 9:12 | 670 | 1,792,938 |
| 95425 | CLOVERDALE | CA | 1 | 2,398 | 7:21 | 666 | 1,793,604 |
| 83204 | POCATELLO | ID | 2 | 4,887 | 11:27 | 665 | 1,794,269 |
| 95367 | RIVERBANK | CA | 1 | 2,965 | 8:37 | 661 | 1,794,929 |
| 83634 | KUNA | ID | 2 | 2,664 | 8: 5 | 652 | 1,795,581 |
| 94930 | FAIRFAX | CA | 3 | 2,610 | 7:58 | 651 | 1,796,232 |
| 95713 | COLFAX | CA | 2 | 2,341 | 7:21 | 651 | 1,796,883 |
| 95010 | CAPITOLA | CA | 3 | 2,750 | 8:17 | 650 | 1,797,532 |
| 97707 | BEND | OR | 1 | 934 | 2: 6 | 648 | 1,798,180 |
| 93247 | LINDSAY | CA | 1 | 3,899 | 10:20 | 645 | 1,798,825 |
| 95065 | SANTA CRUZ | CA | 3 | 2,602 | 8: 1 | 644 | 1,799,469 |
| 95252 | VALLEY SPRINGS | CA | 1 | 2,467 | 7:43 | 643 | 1,800,112 |
| 95054 | SANTA CLARA | CA | 3 | 3,354 | 9:32 | 638 | 1,800,749 |
| 83864 | SANDPOINT | ID | 2 | 3,810 | 10:18 | 633 | 1,801,382 |
| 98848 | QUINCY | WA | 1 | 2,332 | 7:30 | 631 | 1,802,014 |
| 95834 | SACRAMENTO | CA | 2 | 1,847 | 6:10 | 630 | 1,802,644 |
| 95619 | DIAMOND SPRINGS | CA | 2 | 2,186 | 7: 9 | 629 | 1,803,273 |

CRATER LAKE NP REGIONAL MARKET (5.74 Mean Travel Time)

| ZIP | PLACE | STATE | SCENIC DRIVE (once a year) | | DRIVING TIME HR:MIN | ANNUAL MARKET | CUMULATIVE |
|-------|---------------|-------|----------------------------------|-------|---------------------------|------------------|------------|
| 95626 | ELVERTA | CA | 1 | 1,996 | 6:38 | 629 | 1,803,902 |
| 83318 | BURLEY | ID | 2 | 3,786 | 10:19 | 627 | 1,804,529 |
| 95202 | STOCKTON | CA | 1 | 2,092 | 6:58 | 621 | 1,805,150 |
| 97002 | AURORA | OR | 1 | 1,371 | 4:33 | 620 | 1,805,771 |
| 98589 | TENINO | WA | 2 | 2,070 | 6:55 | 620 | 1,806,391 |
| 95006 | BOULDER CREEK | CA | 3 | 3,103 | 9:16 | 617 | 1,807,008 |
| 97004 | BEAVERCREEK | OR | 2 | 1,435 | 4:51 | 617 | 1,807,625 |
| 98019 | DUVALL | WA | 2 | 2,638 | 8:21 | 616 | 1,808,240 |
| 97623 | BONANZA | OR | 2 | 849 | 1:53 | 612 | 1,808,852 |
| 95073 | SOQUEL | CA | 3 | 2,589 | 8:17 | 612 | 1,809,464 |
| 95139 | SAN JOSE | CA | 4 | 2,288 | 7:36 | 609 | 1,810,073 |
| 94710 | BERKELEY | CA | 3 | 2,012 | 6:52 | 608 | 1,810,681 |
| 98577 | RAYMOND | WA | 1 | 1,941 | 6:41 | 606 | 1,811,287 |
| 93620 | DOS PALOS | CA | 0 | 2,769 | 8:44 | 605 | 1,811,892 |
| 98388 | STEILACOOM | WA | 3 | 1,887 | 6:35 | 600 | 1,812,491 |
| 97539 | SHADY COVE | OR | 1 | 761 | 1:24 | 596 | 1,813,087 |
| 95658 | NEWCASTLE | CA | 3 | 2,032 | 7: 3 | 595 | 1,813,682 |
| 83712 | BOISE | ID | 4 | 2,367 | 7:56 | 595 | 1,814,277 |
| 99324 | COLLEGE PLACE | WA | 2 | 2,130 | 7:21 | 592 | 1,814,869 |
| 95971 | QUINCY | CA | 2 | 1,810 | 6:26 | 590 | 1,815,459 |
| 93210 | COALINGA | CA | 1 | 2,937 | 9:13 | 589 | 1,816,048 |
| 98596 | WINLOCK | WA | 1 | 1,681 | 6: 1 | 589 | 1,816,637 |
| 97231 | PORTLAND | OR | 3 | 1,263 | 4:23 | 589 | 1,817,226 |
| 97463 | OAKRIDGE | OR | 1 | 1,273 | 4:26 | 588 | 1,817,814 |
| 98443 | TACOMA | WA | 2 | 1,830 | 6:35 | 581 | 1,818,396 |
| 83672 | WEISER | ID | 2 | 2,101 | 7:24 | 579 | 1,818,974 |
| 97627 | KENO | OR | 2 | 822 | 2: 1 | 578 | 1,819,553 |
| 97327 | BROWNSVILLE | OR | 1 | 1,044 | 3:24 | 577 | 1,820,130 |
| 97017 | COLTON | OR | 1 | 1,295 | 4:39 | 576 | 1,820,706 |
| 97362 | MOUNT ANGEL | OR | 1 | 1,454 | 5:19 | 576 | 1,821,281 |
| 83404 | IDAHO FALLS | ID | 3 | 4,779 | 12: 9 | 575 | 1,821,857 |
| 95018 | FELTON | CA | 3 | 2,604 | 8:40 | 575 | 1,822,432 |
| 94065 | REDWOOD CITY | CA | 4 | 2,136 | 7:33 | 573 | 1,823,005 |
| 93960 | SOLEDAD | CA | 0 | 2,776 | 9: 4 | 572 | 1,823,577 |
| 97446 | HARRISBURG | OR | 1 | 1,037 | 3:25 | 572 | 1,824,148 |
| 94515 | CALISTOGA | CA | 2 | 1,794 | 6:38 | 565 | 1,824,714 |
| 93221 | EXETER | CA | 1 | 3,358 | 10:15 | 563 | 1,825,277 |
| 97148 | YAMHILL | OR | 2 | 1,374 | 5: 8 | 562 | 1,825,839 |
| 95338 | MARIPOSA | CA | 2 | 2,609 | 8:50 | 560 | 1,826,399 |
| 94939 | LARKSPUR | CA | 5 | 1,952 | 7:10 | 560 | 1,826,959 |
| 98953 | ZILLAH | WA | 1 | 1,658 | 6:17 | 555 | 1,827,514 |
| 98815 | CASHMERE | WA | 1 | 2,361 | 8:20 | 553 | 1,828,067 |
| 97469 | RIDDLE | OR | 1 | 850 | 2:28 | 553 | 1,828,620 |
| 89413 | GLENBROOK | NV | 2 | 1,754 | 6:39 | 551 | 1,829,171 |
| 95212 | STOCKTON | CA | 3 | 1,835 | 6:58 | 545 | 1,829,716 |

CRATER LAKE NP REGIONAL MARKET (5.74 Mean Travel Time)

| ZIP | PLACE | STATE | SCENIC DRIVE (once a year) | | DRIVING TIME HR:MIN | ANNUAL MARKET | CUMULATIVE |
|-------|----------------|-------|----------------------------------|-------|---------------------------|------------------|------------|
| 99201 | SPOKANE | WA | 1 | 2,597 | 8:59 | 543 | 1,830,259 |
| 83616 | EAGLE | ID | 2 | 2,217 | 8: 7 | 539 | 1,830,798 |
| 98424 | TACOMA | WA | 2 | 1,695 | 6:35 | 539 | 1,831,336 |
| 95138 | SAN JOSE | CA | 2 | 2,002 | 7:36 | 533 | 1,831,869 |
| 95829 | SACRAMENTO | CA | 3 | 1,556 | 6:10 | 531 | 1,832,400 |
| 93640 | MENDOTA | CA | 0 | 2,505 | 8:55 | 529 | 1,832,929 |
| 96134 | TULELAKE | CA | 1 | 750 | 2: 1 | 527 | 1,833,456 |
| 99037 | VERADALE | WA | 2 | 2,656 | 9:20 | 523 | 1,833,979 |
| 89408 | FERNLEY | NV | 1 | 1,652 | 6:37 | 521 | 1,834,500 |
| 83835 | HAYDEN | ID | 2 | 2,987 | 10: 1 | 521 | 1,835,022 |
| 98294 | SULTAN | WA | 1 | 2,196 | 8:17 | 519 | 1,835,541 |
| 95005 | BEN LOMOND | CA | 3 | 2,444 | 8:56 | 516 | 1,836,057 |
| 99320 | BENTON CITY | WA | 2 | 1,611 | 6:33 | 515 | 1,836,571 |
| 98629 | LA CENTER | WA | 1 | 1,294 | 5:18 | 514 | 1,837,085 |
| 83350 | RUPERT | ID | 1 | 3,103 | 10:20 | 513 | 1,837,598 |
| 97114 | DAYTON | OR | 1 | 1,161 | 4:42 | 512 | 1,838,110 |
| 97431 | DEXTER | OR | 2 | 957 | 3:36 | 511 | 1,838,621 |
| 95470 | REDWOOD VALLEY | CA | 2 | 1,701 | 6:57 | 507 | 1,839,128 |
| 95012 | CASTROVILLE | CA | 1 | 2,205 | 8:30 | 501 | 1,839,630 |
| 95326 | HUGHSON | CA | 1 | 2,013 | 7:59 | 501 | 1,840,131 |
| 97443 | GLIDE | OR | 1 | 918 | 3:29 | 501 | 1,840,631 |
| 89447 | YERINGTON | NV | 1 | 1,840 | 7:29 | 500 | 1,841,131 |
| 95685 | SUTTER CREEK | CA | 2 | 1,804 | 7:23 | 499 | 1,841,630 |
| 95436 | FORESTVILLE | CA | 3 | 2,302 | 8:47 | 499 | 1,842,129 |
| 97119 | GASTON | OR | 2 | 1,237 | 5:15 | 496 | 1,842,624 |
| 83202 | POCATELLO | ID | 2 | 3,640 | 11:27 | 495 | 1,843,120 |
| 95642 | JACKSON | CA | 2 | 1,680 | 7: 1 | 495 | 1,843,614 |
| 98230 | BLAINE | WA | 1 | 2,247 | 8:43 | 492 | 1,844,106 |
| 98260 | LANGLEY | WA | 2 | 1,934 | 7:52 | 491 | 1,844,597 |
| 98101 | SEATTLE | WA | 2 | 1,674 | 7: 3 | 490 | 1,845,087 |
| 95324 | HILMAR | CA | 2 | 2,031 | 8:10 | 489 | 1,845,577 |
| 96073 | PALO CEDRO | CA | 2 | 1,276 | 5:30 | 489 | 1,846,066 |
| 93219 | EARLIMART | CA | 0 | 3,473 | 11:16 | 488 | 1,846,553 |
| 97444 | GOLD BEACH | OR | 1 | 1,519 | 6:33 | 485 | 1,847,039 |
| 97394 | WALDPORT | OR | 2 | 1,017 | 4:15 | 485 | 1,847,524 |
| 95562 | RIO DELL | CA | 0 | 1,241 | 5:24 | 484 | 1,848,008 |
| 93442 | MORRO BAY | CA | 2 | 3,138 | 10:47 | 480 | 1,848,488 |
| 93927 | GREENFIELD | CA | 0 | 2,603 | 9:43 | 479 | 1,848,966 |
| 95322 | GUSTINE | CA | 1 | 1,891 | 7:54 | 478 | 1,849,444 |
| 94514 | BYRON | CA | 3 | 1,941 | 8: 4 | 476 | 1,849,920 |
| 96035 | GERBER | CA | 1 | 1,032 | 4:30 | 471 | 1,850,391 |
| 95457 | LOWER LAKE | CA | 1 | 1,479 | 6:35 | 470 | 1,850,861 |
| 97146 | WARRENTON | OR | 1 | 1,330 | 6: 0 | 468 | 1,851,328 |
| 93204 | AVENAL | CA | 0 | 2,900 | 10:30 | 466 | 1,851,794 |
| 95655 | MATHER AFB | CA | 2 | 1,361 | 6:10 | 464 | 1,852,258 |

CRATER LAKE NP REGIONAL MARKET (5.74 Mean Travel Time)

| ZIP | PLACE | STATE | SCENIC DRIVE (once a year) | | DRIVING TIME HR:MIN | ANNUAL MARKET | CUMULATIVE |
|-------|-----------------|-------|----------------------------------|-------|---------------------------|------------------|------------|
| 97913 | NYSSA | OR | 1 | 1,608 | 7: 8 | 464 | 1,852,723 |
| 98922 | CLE ELUM | WA | 1 | 1,638 | 7:15 | 463 | 1,853,186 |
| 97435 | DRAIN | OR | 1 | 719 | 2:32 | 463 | 1,853,649 |
| 98346 | KINGSTON | WA | 2 | 1,758 | 7:40 | 462 | 1,854,111 |
| 96025 | DUNSMUIR | CA | 1 | 805 | 3:12 | 461 | 1,854,572 |
| 95730 | TAHOE CITY | CA | 2 | 1,526 | 6:53 | 460 | 1,855,033 |
| 94931 | COTATI | CA | 2 | 1,877 | 8: 6 | 458 | 1,855,490 |
| 97106 | BANKS | OR | 2 | 1,069 | 4:52 | 458 | 1,855,948 |
| 95316 | DENAIR | CA | 2 | 1,872 | 8: 6 | 456 | 1,856,404 |
| 95315 | DELHI | CA | 1 | 1,857 | 8: 4 | 455 | 1,856,859 |
| 98247 | EVERSON | WA | 1 | 2,230 | 9: 8 | 455 | 1,857,314 |
| 89436 | SPARKS | NV | 2 | 1,348 | 6:17 | 452 | 1,857,765 |
| 83714 | BOISE | ID | 1 | 1,792 | 7:56 | 450 | 1,858,216 |
| 99114 | COLVILLE | WA | 2 | 2,709 | 10:21 | 446 | 1,858,662 |
| 97733 | CRESCENT | OR | 1 | 579 | 1:31 | 445 | 1,859,107 |
| 97455 | EUGENE | OR | 2 | 717 | 2:45 | 444 | 1,859,551 |
| 95386 | WATERFORD | CA | 1 | 2,066 | 8:50 | 444 | 1,859,995 |
| 96093 | WEAVERVILLE | CA | 2 | 980 | 4:33 | 443 | 1,860,438 |
| 97385 | SUBLIMITY | OR | 1 | 918 | 4:12 | 442 | 1,860,880 |
| 93648 | PARLIER | CA | 0 | 2,642 | 10:17 | 441 | 1,861,321 |
| 97882 | UMATILLA | OR | 1 | 1,256 | 6: 1 | 440 | 1,861,761 |
| 97022 | EAGLE CREEK | OR | 1 | 1,067 | 5: 6 | 439 | 1,862,199 |
| 97499 | YONCALLA | OR | 1 | 696 | 2:40 | 437 | 1,862,636 |
| 94038 | MOSS BEACH | CA | 3 | 1,849 | 8:18 | 435 | 1,863,072 |
| 97734 | CULVER | OR | 1 | 797 | 3:29 | 435 | 1,863,507 |
| 94571 | RIO VISTA | CA | 1 | 1,410 | 6:46 | 434 | 1,863,940 |
| 97227 | PORTLAND | OR | 2 | 929 | 4:23 | 433 | 1,864,373 |
| 98331 | FORKS | WA | 1 | 1,978 | 8:47 | 429 | 1,864,802 |
| 98936 | MOXEE | WA | 1 | 1,335 | 6:33 | 427 | 1,865,228 |
| 95938 | DURHAM | CA | 2 | 1,058 | 5:20 | 418 | 1,865,646 |
| 59803 | MISSOULA | MT | 3 | 3,312 | 11:56 | 414 | 1,866,061 |
| 98239 | COUPEVILLE | WA | 2 | 1,843 | 8:34 | 414 | 1,866,475 |
| 97042 | MULINO | OR | 2 | 956 | 4:51 | 411 | 1,866,886 |
| 83619 | FRUITLAND | ID | 1 | 1,418 | 7: 7 | 410 | 1,867,296 |
| 99022 | MEDICAL LAKE | WA | 2 | 2,039 | 9:13 | 409 | 1,867,705 |
| 95046 | SAN MARTIN | CA | 2 | 1,838 | 8:39 | 407 | 1,868,112 |
| 98625 | KALAMA | WA | 2 | 1,162 | 6: 2 | 406 | 1,868,519 |
| 89820 | BATTLE MOUNTAIN | NV | 1 | 1,658 | 8: 5 | 406 | 1,868,924 |
| 97456 | MONROE | OR | 1 | 789 | 3:50 | 405 | 1,869,330 |
| 94129 | SAN FRANCISCO | CA | 4 | 1,375 | 7: 2 | 404 | 1,869,734 |
| 94041 | MOUNTAIN VIEW | CA | 4 | 4,009 | 13:11 | 403 | 1,870,137 |
| 96055 | LOS MOLINOS | CA | 1 | 1,017 | 5:21 | 400 | 1,870,538 |
| 98360 | ORTING | WA | 1 | 1,441 | 7:22 | 399 | 1,870,937 |
| 97101 | AMITY | OR | 1 | 904 | 4:42 | 399 | 1,871,336 |
| 97760 | TERREBONNE | OR | 1 | 676 | 3: 3 | 397 | 1,871,733 |

CRATER LAKE NP REGIONAL MARKET (5.74 Mean Travel Time)

| ZIP | PLACE | STATE | | SCENIC DRIVE (once a year) | DRIVING TIME HR:MIN | ANNUAL MARKET | CUMULATIVE |
|-------|---------------|-------|---|----------------------------------|---------------------------|------------------|------------|
| 83648 | MOUNTAIN HOME | A ID | 2 | 1,757 | 8:34 | 395 | 1,872,128 |
| 95134 | SAN JOSE | CA | 2 | 1,478 | 7:36 | 393 | 1,872,521 |
| 59923 | LIBBY | MT | 2 | 3,122 | 11:54 | 393 | 1,872,914 |
| 97396 | WILLAMINA | OR | 1 | 855 | 4:28 | 392 | 1,873,306 |
| 95912 | ARBUCKLE | CA | 1 | 1,165 | 6:17 | 390 | 1,873,696 |
| 96088 | SHINGLETOWN | CA | 2 | 1,148 | 6:12 | 390 | 1,874,086 |
| 93647 | OROSI | CA | 1 | 2,220 | 10: 2 | 387 | 1,874,473 |
| 97437 | ELMIRA | OR | 1 | 784 | 4: 7 | 383 | 1,874,856 |
| 93286 | WOODLAKE | CA | 1 | 2,464 | 10:42 | 382 | 1,875,238 |
| 97331 | CORVALLIS | OR | 2 | 706 | 3:34 | 379 | 1,875,617 |
| 97417 | CANYONVILLE | OR | 1 | 526 | 1:56 | 376 | 1,875,993 |
| 95383 | TWAIN HARTE | CA | 2 | 1,716 | 8:43 | 376 | 1,876,369 |
| 95360 | NEWMAN | CA | 1 | 1,609 | 8:21 | 376 | 1,876,744 |
| 97620 | ADEL | OR | 2 | 731 | 3:50 | 375 | 1,877,120 |
| 94130 | SAN FRANCISCO | CA | 2 | 1,304 | 7: 9 | 375 | 1,877,495 |
| 93924 | CARMEL VALLEY | CA | 4 | 2,005 | 9:38 | 375 | 1,877,869 |
| 95019 | FREEDOM | CA | 1 | 1,585 | 8:17 | 375 | 1,878,244 |
| 95987 | WILLIAMS | CA | 1 | 931 | 5:14 | 374 | 1,878,618 |
| 89415 | HAWTHORNE | NV | 2 | 1,629 | 8:29 | 372 | 1,878,990 |
| 98047 | AUBURN | WA | 1 | 1,211 | 6:47 | 372 | 1,879,361 |
| 97918 | VALE | OR | 1 | 1,209 | 6:46 | 372 | 1,879,733 |
| 99027 | OTIS ORCHARDS | WA | 1 | 1,934 | 9:29 | 371 | 1,880,104 |
| 83316 | BUHL | ID | 1 | 2,492 | 10:57 | 370 | 1,880,474 |
| 83660 | PARMA | ID | 1 | 1,377 | 7:33 | 370 | 1,880,843 |
| 98675 | YACOLT | WA | 1 | 1,066 | 6: 5 | 370 | 1,881,213 |
| 96027 | ETNA | CA | 2 | 625 | 3: 1 | 369 | 1,881,582 |
| 93622 | FIREBAUGH | CA | 0 | 2,162 | 10: 9 | 369 | 1,881,951 |
| 97532 | MERLIN | OR | 1 | 564 | 2:29 | 366 | 1,882,317 |
| 89704 | CARSON CITY | NV | 2 | 1,165 | 6:39 | 366 | 1,882,683 |
| 99006 | DEER PARK | WA | 2 | 2,344 | 10:41 | 365 | 1,883,048 |
| 94508 | ANGWIN | CA | 3 | 1,304 | 7:19 | 364 | 1,883,412 |
| 99021 | MEAD | WA | 2 | 1,925 | 9:34 | 363 | 1,883,775 |
| 95709 | CAMINO | CA | 2 | 1,414 | 7:48 | 363 | 1,884,139 |
| 95631 | FORESTHILL | CA | 1 | 1,501 | 8: 9 | 363 | 1,884,501 |
| 97761 | WARM SPRINGS | OR | 2 | 736 | 4: 4 | 362 | 1,884,864 |
| 95442 | GLEN ELLEN | CA | 3 | 1,590 | 8:30 | 362 | 1,885,225 |
| 93234 | HURON | CA | 0 | 2,025 | 9:54 | 361 | 1,885,586 |
| 95570 | TRINIDAD | CA | 2 | 871 | 5: 6 | 358 | 1,885,945 |
| 97538 | SELMA | OR | 2 | 638 | 3:20 | 357 | 1,886,302 |
| 97442 | GLENDALE | OR | 1 | 648 | 3:26 | 357 | 1,886,658 |
| 97820 | CANYON CITY | OR | 2 | 870 | 5: 8 | 356 | 1,887,014 |
| 98841 | OMAK | WA | 2 | 1,911 | 9:39 | 356 | 1,887,370 |
| 98328 | EATONVILLE | WA | 2 | 1,268 | 7:18 | 355 | 1,887,725 |
| 95666 | PIONEER | CA | 2 | 1,489 | 8:14 | 355 | 1,888,080 |
| 98826 | LEAVENWORTH | WA | 2 | 1,360 | 7:44 | 354 | 1,888,434 |

CRATER LAKE NP REGIONAL MARKET (5.74 Mean Travel Time)

| ZIP | PLACE | STATE | SCENIC DRIVE (once a year) | | DRIVING TIME HR:MIN | ANNUAL MARKET | CUMULATIVE |
|-------|----------------|-------|----------------------------------|-------|---------------------------|------------------|------------|
| ---- | ----- | --- | --- | --- | ----- | ----- | ----- |
| 97115 | DUNDEE | OR | 2 | 770 | 4:28 | 353 | 1,888,787 |
| 98065 | SNOQUALMIE | WA | 2 | 1,244 | 7:14 | 353 | 1,889,140 |
| 95446 | GUERNEVILLE | CA | 2 | 1,509 | 8:21 | 352 | 1,889,492 |
| 96058 | MACDOEL | CA | 1 | 590 | 2:58 | 352 | 1,889,844 |
| 98051 | RAVENSDALE | WA | 2 | 1,277 | 7:28 | 347 | 1,890,191 |
| 98631 | LONG BEACH | WA | 2 | 1,092 | 6:38 | 344 | 1,890,536 |
| 98354 | MILTON | WA | 2 | 1,179 | 7: 7 | 341 | 1,890,877 |
| 96114 | JANESVILLE | CA | 3 | 830 | 5: 8 | 340 | 1,891,216 |
| 97341 | DEPOE BAY | OR | 2 | 932 | 5:48 | 339 | 1,891,556 |
| 89301 | ELY | NV | 2 | 2,723 | 12: 0 | 337 | 1,891,892 |
| 97360 | MILL CITY | OR | 1 | 741 | 4:33 | 335 | 1,892,228 |
| 98932 | GRANGER | WA | 1 | 1,042 | 6:31 | 335 | 1,892,562 |
| 97368 | OTIS | OR | 2 | 779 | 4:52 | 334 | 1,892,896 |
| 98588 | TAHUYA | WA | 2 | 1,185 | 7:18 | 332 | 1,893,228 |
| 83861 | SAINT MARIES | ID | 1 | 1,893 | 10: 2 | 330 | 1,893,558 |
| 96122 | PORTOLA | CA | 1 | 1,126 | 7: 3 | 330 | 1,893,888 |
| 98816 | CHELAN | WA | 1 | 1,484 | 8:39 | 329 | 1,894,216 |
| 93644 | OAKHURST | CA | 2 | 2,500 | 11:39 | 328 | 1,894,545 |
| 95554 | MYERS FLAT | CA | 2 | 1,127 | 7: 6 | 327 | 1,894,872 |
| 95567 | SMITH RIVER | CA | 2 | 615 | 3:37 | 327 | 1,895,199 |
| 96032 | FORT JONES | CA | 2 | 661 | 4: 5 | 325 | 1,895,524 |
| 93721 | FRESNO | CA | 1 | 1,648 | 9:20 | 324 | 1,895,848 |
| 98121 | SEATTLE | WA | 3 | 1,106 | 7: 3 | 324 | 1,896,172 |
| 95536 | FERNDALE | CA | 2 | 915 | 5:58 | 323 | 1,896,495 |
| 97064 | VERNONIA | OR | 1 | 934 | 6: 6 | 323 | 1,896,818 |
| 95693 | WILTON | CA | 3 | 1,378 | 8:21 | 322 | 1,897,140 |
| 97136 | ROCKAWAY | OR | 2 | 960 | 6:17 | 321 | 1,897,461 |
| 83644 | MIDDLETON | ID | 1 | 1,249 | 7:49 | 320 | 1,897,781 |
| 89429 | SILVER SPRINGS | NV | 1 | 1,061 | 6:54 | 319 | 1,898,100 |
| 95223 | ARNOLD | CA | 2 | 1,876 | 10:11 | 318 | 1,898,418 |
| 89423 | MINDEN | NV | 2 | 1,074 | 7: 0 | 317 | 1,898,736 |
| 95231 | FRENCH CAMP | CA | 0 | 1,096 | 7: 8 | 317 | 1,899,052 |
| 93953 | PEBBLE BEACH | CA | 6 | 1,753 | 9:50 | 316 | 1,899,368 |
| 99156 | NEWPORT | WA | 2 | 1,811 | 10: 1 | 316 | 1,899,685 |
| 97544 | WILLIAMS | OR | 2 | 561 | 3:18 | 316 | 1,900,000 |
| 98648 | STEVENSON | WA | 2 | 1,017 | 6:46 | 313 | 1,900,313 |
| 96052 | LEWISTON | CA | 2 | 756 | 5: 4 | 313 | 1,900,626 |
| 93614 | COARSEGOLD | CA | 2 | 2,170 | 11: 7 | 313 | 1,900,938 |
| 95423 | CLEARLAKE OAKS | CA | 1 | 946 | 6:22 | 312 | 1,901,250 |
| 97053 | WARREN | OR | 2 | 773 | 5:13 | 311 | 1,901,561 |
| 97632 | MALIN | OR | 1 | 457 | 2:13 | 311 | 1,901,872 |
| 95064 | SANTA CRUZ | CA | 3 | 1,253 | 8: 1 | 310 | 1,902,182 |
| 96056 | MCARTHUR | CA | 1 | 770 | 5:14 | 310 | 1,902,492 |
| 95982 | SUTTER | CA | 1 | 953 | 6:28 | 309 | 1,902,800 |
| 83262 | PINGREE | ID | 2 | 2,379 | 11:45 | 307 | 1,903,108 |

CRATER LAKE NP REGIONAL MARKET (5.74 Mean Travel Time)

| ZIP | PLACE | STATE | SCENIC DRIVE (once a year) | | DRIVING TIME HR:MIN | ANNUAL MARKET | CUMULATIVE |
|-------|--------------------|-------|----------------------------------|-------|---------------------------|------------------|------------|
| 95245 | MOKELUMNE HILL | CA | 2 | 1,082 | 7:15 | 306 | 1,903,414 |
| 98591 | TOLEDO | WA | 1 | 907 | 6:17 | 304 | 1,903,717 |
| 99116 | COULEE DAM | WA | 2 | 1,459 | 9: 1 | 303 | 1,904,020 |
| 98570 | ONALASKA | WA | 2 | 956 | 6:37 | 302 | 1,904,322 |
| 95722 | MEADOW VISTA | CA | 2 | 1,079 | 7:19 | 301 | 1,904,624 |
| 93646 | ORANGE COVE | CA | 0 | 1,886 | 10:32 | 301 | 1,904,925 |
| 98250 | FRIDAY HARBOR | WA | 2 | 1,582 | 9:32 | 301 | 1,905,226 |
| 94111 | SAN FRANCISCO | CA | 4 | 1,019 | 7: 2 | 299 | 1,905,525 |
| 99016 | GREENACRES | WA | 2 | 1,712 | 10: 2 | 298 | 1,905,823 |
| 95633 | GARDEN VALLEY | CA | 2 | 1,175 | 7:52 | 298 | 1,906,121 |
| 95440 | GARBERVILLE | CA | 2 | 872 | 6:10 | 298 | 1,906,419 |
| 83544 | OROFINO | ID | 2 | 1,828 | 10:25 | 298 | 1,906,717 |
| 98315 | SILVERDALE | WA | 1 | 1,028 | 7: 9 | 296 | 1,907,012 |
| 95546 | HOOPA | CA | 2 | 785 | 5:36 | 296 | 1,907,308 |
| 83858 | RATHDRUM | ID | 1 | 1,552 | 9:31 | 295 | 1,907,604 |
| 96057 | MCCLOUD | CA | 1 | 550 | 3:35 | 295 | 1,907,898 |
| 95222 | ANGELS CAMP | CA | 1 | 1,089 | 7:32 | 293 | 1,908,192 |
| 94525 | CROCKETT | CA | 3 | 992 | 7: 0 | 293 | 1,908,485 |
| 95236 | LINDEN | CA | 2 | 1,162 | 7:56 | 292 | 1,908,777 |
| 93223 | FARMERSVILLE | CA | 0 | 1,887 | 10:43 | 292 | 1,909,068 |
| 83442 | RIGBY | ID | 2 | 2,549 | 12:27 | 291 | 1,909,359 |
| 98359 | OLALLA | WA | 2 | 1,030 | 7:18 | 289 | 1,909,648 |
| 96020 | CHESTER | CA | 2 | 744 | 5:26 | 289 | 1,909,937 |
| 83330 | GOODING | ID | 1 | 1,484 | 9:27 | 286 | 1,910,223 |
| 95917 | BIGGS | CA | 1 | 891 | 6:31 | 286 | 1,910,509 |
| 59840 | HAMILTON | MT | 2 | 2,874 | 13:15 | 286 | 1,910,795 |
| 93465 | TEMPLETON | CA | 2 | 1,865 | 10:46 | 286 | 1,911,080 |
| 99026 | NINE MILE FALLS | WA | 2 | 1,573 | 9:50 | 284 | 1,911,364 |
| 97633 | MERRILL | OR | 2 | 425 | 2:20 | 283 | 1,911,648 |
| 98546 | GRAPEVIEW | WA | 2 | 1,052 | 7:32 | 283 | 1,911,931 |
| 95719 | KINGS BEACH | CA | 1 | 964 | 7: 2 | 283 | 1,912,214 |
| 98937 | NACHES | WA | 1 | 958 | 7: 3 | 281 | 1,912,494 |
| 95461 | MIDDLETOWN | CA | 2 | 853 | 6:25 | 279 | 1,912,773 |
| 98024 | FALL CITY | WA | 2 | 1,036 | 7:34 | 277 | 1,913,050 |
| 97041 | MOUNT HOOD PARKDOR | OR | 2 | 697 | 5:18 | 277 | 1,913,327 |
| 97019 | CORBETT | OR | 2 | 762 | 5:49 | 277 | 1,913,604 |
| 96039 | HAPPY CAMP | CA | 2 | 537 | 3:49 | 276 | 1,913,880 |
| 95045 | SAN JUAN BAUTIST | CA | 2 | 1,156 | 8:14 | 276 | 1,914,155 |
| 95249 | SAN ANDREAS | CA | 2 | 980 | 7:17 | 276 | 1,914,431 |
| 97376 | SEAL ROCK | OR | 2 | 577 | 4:15 | 275 | 1,914,706 |
| 95683 | SLOUGHHOUSE | CA | 4 | 1,051 | 7:42 | 275 | 1,914,981 |
| 98236 | CLINTON | WA | 3 | 1,042 | 7:39 | 275 | 1,915,256 |
| 83211 | AMERICAN FALLS | ID | 1 | 1,864 | 11: 1 | 273 | 1,915,529 |
| 97037 | MAUPIN | OR | 1 | 558 | 4: 6 | 273 | 1,915,802 |
| 89835 | WELLS | NV | 1 | 1,535 | 9:55 | 273 | 1,916,074 |

CRATER LAKE NP REGIONAL MARKET (5.74 Mean Travel Time)

| ZIP | PLACE | STATE | SCENIC DRIVE (once a year) | | DRIVING TIME HR:MIN | ANNUAL MARKET | CUMULATIVE |
|-------|--------------------|-------|-------------------------------|-------|---------------------------|------------------|------------|
| 89705 | CARSON CITY | NV | 2 | 867 | 6:39 | 272 | 1,916,347 |
| 93625 | FOWLER | CA | 1 | 1,643 | 10:19 | 272 | 1,916,619 |
| 98439 | TACOMA | WA | 1 | 855 | 6:35 | 272 | 1,916,890 |
| 83340 | KETCHUM | ID | 3 | 1,746 | 10:41 | 272 | 1,917,162 |
| 94005 | BRISBANE | CA | 2 | 938 | 7: 7 | 271 | 1,917,433 |
| 93428 | CAMBRIA | CA | 2 | 1,791 | 10:51 | 270 | 1,917,704 |
| 83655 | NEW PLYMOUTH | ID | 1 | 956 | 7:15 | 270 | 1,917,974 |
| 89419 | LOVELOCK | NV | 1 | 986 | 7:28 | 268 | 1,918,243 |
| 89501 | RENO | NV | 1 | 772 | 6: 4 | 268 | 1,918,511 |
| 97836 | HEPPNER | OR | 1 | 671 | 5:16 | 268 | 1,918,779 |
| 98356 | MORTON | WA | 1 | 782 | 6: 9 | 268 | 1,919,047 |
| 97541 | TRAIL | OR | 1 | 331 | 1:13 | 267 | 1,919,314 |
| 98252 | GRANITE FALLS | WA | 1 | 1,170 | 8:28 | 267 | 1,919,582 |
| 99109 | CHEWELAH | WA | 2 | 1,612 | 10:19 | 267 | 1,919,849 |
| 95672 | RESCUE | CA | 3 | 1,005 | 7:40 | 264 | 1,920,113 |
| 98349 | LAKEBAY | WA | 2 | 1,084 | 8: 7 | 263 | 1,920,376 |
| 95237 | LOCKEFORD | CA | 1 | 912 | 7: 9 | 262 | 1,920,638 |
| 94951 | PENNGROVE | CA | 2 | 1,111 | 8:19 | 261 | 1,920,899 |
| 95947 | GREENVILLE | CA | 1 | 806 | 6:29 | 261 | 1,921,160 |
| 97438 | LOWELL | OR | 1 | 502 | 3:46 | 260 | 1,921,420 |
| 83336 | HEYBURN | ID | 1 | 1,529 | 10:14 | 257 | 1,921,677 |
| 83355 | WENDELL | ID | 1 | 1,332 | 9:27 | 257 | 1,921,934 |
| 98855 | TONASKET | WA | 1 | 1,496 | 10: 7 | 257 | 1,922,191 |
| 98402 | TACOMA | WA | 2 | 806 | 6:35 | 256 | 1,922,447 |
| 99011 | FAIRCHILD AIR FOWA | 1 | 1,350 | 9:33 | 256 | 1,922,703 | |
| 83530 | GRANGEVILLE | ID | 2 | 1,523 | 10:15 | 255 | 1,922,958 |
| 89049 | TONOPAH | NV | 1 | 1,471 | 10: 3 | 255 | 1,923,213 |
| 97131 | NEHALEM | OR | 2 | 660 | 5:33 | 251 | 1,923,464 |
| 95368 | SALIDA | CA | 2 | 1,031 | 8: 7 | 251 | 1,923,715 |
| 95641 | ISLETON | CA | 1 | 860 | 7: 5 | 250 | 1,923,965 |
| 83676 | WILDER | ID | 1 | 924 | 7:30 | 250 | 1,924,215 |
| 98557 | MC CLEARY | WA | 1 | 837 | 6:57 | 249 | 1,924,465 |
| 98380 | SEABECK | WA | 2 | 862 | 7: 7 | 249 | 1,924,714 |
| 89403 | DAYTON | NV | 2 | 824 | 6:53 | 248 | 1,924,963 |
| 96041 | HAYFORK | CA | 2 | 676 | 5:45 | 248 | 1,925,211 |
| 97149 | NESKOWIN | OR | 2 | 627 | 5:19 | 248 | 1,925,459 |
| 83628 | HOMEDALE | ID | 1 | 924 | 7:34 | 247 | 1,925,706 |
| 95441 | GEYSERVILLE | CA | 1 | 852 | 7: 8 | 246 | 1,925,952 |
| 93650 | FRESNO | CA | 3 | 1,249 | 9:20 | 246 | 1,926,198 |
| 97380 | SILETZ | OR | 1 | 602 | 5:10 | 244 | 1,926,443 |
| 95665 | PINE GROVE | CA | 2 | 947 | 7:47 | 244 | 1,926,687 |
| 93615 | CUTLER | CA | 0 | 1,413 | 10: 5 | 244 | 1,926,931 |
| 97454 | MARCOLA | OR | 2 | 470 | 3:46 | 244 | 1,927,175 |
| 99111 | COLFAX | WA | 2 | 1,127 | 8:48 | 243 | 1,927,418 |
| 95684 | SOMERSET | CA | 2 | 941 | 7:46 | 243 | 1,927,661 |

CRATER LAKE NP REGIONAL MARKET (5.74 Mean Travel Time)

| ZIP | PLACE | STATE | SCENIC DRIVE (once a year) | DRIVING TIME HR:MIN | ANNUAL MARKET | CUMULATIVE |
|-------|------------------|-------|----------------------------------|---------------------------|------------------|------------|
| 99328 | DAYTON | WA | 2 1,032 | 8:20 | 242 | 1,927,903 |
| 95692 | WHEATLAND | CA | 1 767 | 6:39 | 241 | 1,928,143 |
| 98933 | HARRAH | WA | 1 778 | 6:46 | 239 | 1,928,383 |
| 59711 | ANACONDA | MT | 2 2,679 | 13:52 | 239 | 1,928,622 |
| 98935 | MABTON | WA | 1 856 | 7:20 | 239 | 1,928,861 |
| 97392 | TURNER | OR | 2 465 | 3:50 | 238 | 1,929,099 |
| 83856 | PRIEST RIVER | ID | 1 1,355 | 9:59 | 238 | 1,929,337 |
| 98586 | SOUTH BEND | WA | 1 810 | 7: 3 | 237 | 1,929,574 |
| 97844 | IRRIGON | OR | 1 727 | 6:30 | 234 | 1,929,808 |
| 98232 | BOW | WA | 2 1,044 | 8:36 | 233 | 1,930,042 |
| 97828 | ENTERPRISE | OR | 2 979 | 8:14 | 233 | 1,930,275 |
| 97868 | PILOT ROCK | OR | 1 749 | 6:43 | 232 | 1,930,508 |
| 97818 | BOARDMAN | OR | 1 677 | 6: 9 | 232 | 1,930,739 |
| 95524 | BAYSIDE | CA | 3 551 | 4:58 | 232 | 1,930,971 |
| 93546 | MAMMOTH LAKES | CA | 3 1,462 | 10:35 | 231 | 1,931,203 |
| 98638 | NASELLE | WA | 2 693 | 6:18 | 231 | 1,931,434 |
| 83406 | IDAHO FALLS | ID | 2 1,914 | 12: 9 | 230 | 1,931,664 |
| 99326 | CONNELL | WA | 1 815 | 7:16 | 230 | 1,931,894 |
| 98278 | OAK HARBOR | WA | 2 1,085 | 8:56 | 229 | 1,932,123 |
| 96028 | FALL RIVER MILLS | CA | 1 537 | 4:54 | 229 | 1,932,352 |
| 98014 | CARNATION | WA | 2 902 | 7:53 | 229 | 1,932,580 |
| 97481 | TENMILE | OR | 1 394 | 3: 8 | 228 | 1,932,809 |
| 95627 | ESPARTO | CA | 1 675 | 6:14 | 228 | 1,933,037 |
| 89440 | VIRGINIA CITY | NV | 2 806 | 7:15 | 228 | 1,933,265 |
| 99005 | COLBERT | WA | 2 1,283 | 9:55 | 228 | 1,933,492 |
| 98640 | OCEAN PARK | WA | 1 791 | 7: 9 | 228 | 1,933,720 |
| 83805 | BONNERS FERRY | ID | 1 1,621 | 11:16 | 228 | 1,933,947 |
| 97875 | STANFIELD | OR | 1 642 | 5:59 | 226 | 1,934,174 |
| 97827 | ELGIN | OR | 1 814 | 7:23 | 225 | 1,934,399 |
| 98840 | OKANOGAN | WA | 1 1,185 | 9:35 | 223 | 1,934,622 |
| 98601 | AMBOY | WA | 1 619 | 5:53 | 222 | 1,934,844 |
| 96051 | LAKEHEAD | CA | 2 529 | 5: 1 | 221 | 1,935,065 |
| 98377 | RANDLE | WA | 1 835 | 7:39 | 220 | 1,935,285 |
| 99357 | ROYAL CITY | WA | 1 1,010 | 8:45 | 220 | 1,935,505 |
| 95464 | NICE | CA | 2 714 | 6:47 | 219 | 1,935,724 |
| 98528 | BELFAIR | WA | 2 757 | 7: 8 | 219 | 1,935,943 |
| 95614 | COOL | CA | 2 760 | 7: 9 | 219 | 1,936,161 |
| 97040 | MOSIER | OR | 1 504 | 4:48 | 219 | 1,936,380 |
| 98595 | WESTPORT | WA | 1 756 | 7: 8 | 218 | 1,936,598 |
| 93609 | CARUTHERS | CA | 1 1,365 | 10:32 | 218 | 1,936,816 |
| 83328 | FILER | ID | 1 1,276 | 10: 9 | 218 | 1,937,034 |
| 83333 | HAILEY | ID | 2 1,477 | 11: 0 | 217 | 1,937,251 |
| 93267 | STRATHMORE | CA | 1 1,451 | 10:56 | 216 | 1,937,467 |
| 97410 | AZALEA | OR | 1 352 | 2:48 | 216 | 1,937,683 |
| 93270 | TERRA BELLA | CA | 1 1,511 | 11:12 | 215 | 1,937,898 |

CRATER LAKE NP REGIONAL MARKET (5.74 Mean Travel Time)

| ZIP | PLACE | STATE | SCENIC DRIVE (once a year) | | DRIVING TIME HR:MIN | ANNUAL MARKET | CUMULATIVE |
|-------|--------------|-------|----------------------------------|-------|---------------------------|------------------|------------|
| ----- | ----- | --- | ----- | ----- | ----- | ----- | ----- |
| 98612 | CATHLAMET | WA | 1 | 678 | 6:36 | 215 | 1,938,112 |
| 97348 | HALSEY | OR | 1 | 367 | 3: 6 | 214 | 1,938,326 |
| 59860 | POLSON | MT | 1 | 1,870 | 12:27 | 214 | 1,938,540 |
| 97883 | UNION | OR | 2 | 755 | 7:15 | 214 | 1,938,753 |
| 83274 | SHELLEY | ID | 2 | 1,898 | 12:33 | 213 | 1,938,967 |
| 98610 | CARSON | WA | 1 | 640 | 6:20 | 212 | 1,939,179 |
| 95548 | KLAMATH | CA | 2 | 411 | 3:52 | 210 | 1,939,389 |
| 83638 | MC CALL | ID | 2 | 1,161 | 9:50 | 210 | 1,939,598 |
| 97497 | WOLF CREEK | OR | 2 | 384 | 3:32 | 207 | 1,939,806 |
| 97111 | CARLTON | OR | 2 | 480 | 4:49 | 207 | 1,940,013 |
| 93656 | RIVERDALE | CA | 1 | 1,304 | 10:35 | 207 | 1,940,220 |
| 97543 | WILDERVILLE | OR | 2 | 290 | 1:57 | 206 | 1,940,426 |
| 98576 | RAINIER | WA | 1 | 775 | 7:36 | 206 | 1,940,632 |
| 93256 | PIXLEY | CA | 0 | 1,376 | 10:54 | 206 | 1,940,838 |
| 95258 | WOODBIDGE | CA | 2 | 711 | 7: 9 | 205 | 1,941,043 |
| 95968 | PALERMO | CA | 1 | 558 | 5:48 | 203 | 1,941,246 |
| 83837 | KELLOGG | ID | 2 | 1,459 | 11:19 | 203 | 1,941,449 |
| 97536 | PROSPECT | OR | 1 | 276 | 1:46 | 203 | 1,941,652 |
| 83341 | KIMBERLY | ID | 1 | 1,166 | 10: 3 | 202 | 1,941,854 |
| 98569 | OCEAN SHORES | WA | 1 | 712 | 7:14 | 202 | 1,942,056 |
| 97389 | TANGENT | OR | 2 | 401 | 3:56 | 202 | 1,942,258 |
| 95458 | LUCERNE | CA | 2 | 701 | 7: 9 | 202 | 1,942,460 |
| 97127 | LAFAYETTE | OR | 2 | 445 | 4:33 | 201 | 1,942,661 |
| 97522 | BUTTE FALLS | OR | 1 | 312 | 2:32 | 201 | 1,942,862 |
| 98851 | SOAP LAKE | WA | 1 | 786 | 7:51 | 200 | 1,943,062 |
| 95247 | MURPHYS | CA | 1 | 830 | 8:10 | 200 | 1,943,262 |
| 97137 | SAINT PAUL | OR | 1 | 508 | 5:26 | 197 | 1,943,459 |
| 97465 | PORT ORFORD | OR | 1 | 555 | 5:58 | 196 | 1,943,655 |
| 98947 | TIETON | WA | 1 | 653 | 6:57 | 195 | 1,943,850 |
| 98812 | BREWSTER | WA | 1 | 949 | 9: 6 | 195 | 1,944,045 |
| 98635 | LYLE | WA | 1 | 457 | 4:55 | 194 | 1,944,239 |
| 97366 | SOUTH BEACH | OR | 2 | 453 | 4:53 | 194 | 1,944,432 |
| 99169 | RITZVILLE | WA | 1 | 782 | 8: 5 | 191 | 1,944,624 |
| 99025 | NEWMAN LAKE | WA | 1 | 1,009 | 9:34 | 190 | 1,944,814 |
| 96137 | WESTWOOD | CA | 2 | 589 | 6:29 | 190 | 1,945,004 |
| 83313 | BELLEVUE | ID | 2 | 656 | 7: 7 | 190 | 1,945,194 |
| 94304 | PALO ALTO | CA | 4 | 702 | 7:31 | 189 | 1,945,384 |
| 97753 | POWELL BUTTE | OR | 1 | 330 | 3:12 | 189 | 1,945,573 |
| 95321 | GROVELAND | CA | 2 | 1,114 | 10:11 | 189 | 1,945,762 |
| 98524 | ALLYN | WA | 2 | 660 | 7:11 | 189 | 1,945,951 |
| 83467 | SALMON | ID | 1 | 1,590 | 12:14 | 189 | 1,946,140 |
| 98249 | FREELAND | WA | 3 | 761 | 8: 4 | 186 | 1,946,326 |
| 99361 | WAITSBURG | WA | 2 | 677 | 7:24 | 186 | 1,946,512 |
| 97107 | BAY CITY | OR | 1 | 450 | 5: 5 | 186 | 1,946,698 |
| 99343 | MESA | WA | 1 | 721 | 7:48 | 185 | 1,946,883 |

CRATER LAKE NP REGIONAL MARKET (5.74 Mean Travel Time)

| ZIP | PLACE | STATE | SCENIC DRIVE (once a year) | | DRIVING TIME HR:MIN | ANNUAL MARKET | CUMULATIVE |
|-------|--------------------|-------|----------------------------------|-------|---------------------------|------------------|------------|
| ----- | ----- | --- | ----- | ----- | ----- | ----- | ----- |
| 97845 | JOHN DAY | OR | 2 | 442 | 5: 0 | 185 | 1,947,069 |
| 98339 | HADLOCK | WA | 2 | 817 | 8:32 | 185 | 1,947,254 |
| 96103 | GRAEAGLE | CA | 3 | 550 | 6:17 | 184 | 1,947,438 |
| 95975 | ROUGH AND READY | CA | 2 | 586 | 6:41 | 183 | 1,947,621 |
| 96008 | BELLA VISTA | CA | 2 | 384 | 4:16 | 183 | 1,947,803 |
| 97419 | CHESHIRE | OR | 1 | 339 | 3:35 | 181 | 1,947,985 |
| 99141 | KETTLE FALLS | WA | 1 | 1,134 | 10:33 | 180 | 1,948,165 |
| 95379 | TUOLUMNE | CA | 2 | 908 | 9:17 | 180 | 1,948,345 |
| 95573 | WILLOW CREEK | CA | 2 | 415 | 4:47 | 180 | 1,948,526 |
| 95004 | AROMAS | CA | 2 | 843 | 8:52 | 180 | 1,948,705 |
| 98857 | WARDEN | WA | 1 | 808 | 8:38 | 180 | 1,948,885 |
| 97377 | SHEDD | OR | 1 | 340 | 3:40 | 179 | 1,949,064 |
| 95645 | KNIGHTS LANDING | CA | 1 | 573 | 6:41 | 179 | 1,949,243 |
| 97375 | SCOTTS MILLS | OR | 2 | 421 | 4:59 | 177 | 1,949,420 |
| 83873 | WALLACE | ID | 1 | 1,495 | 12:18 | 175 | 1,949,595 |
| 59725 | DILLON | MT | 2 | 2,101 | 14:16 | 175 | 1,949,770 |
| 95485 | UPPER LAKE | CA | 1 | 529 | 6:23 | 174 | 1,949,944 |
| 83639 | MARSING | ID | 1 | 685 | 7:53 | 174 | 1,950,118 |
| 98295 | SUMAS | WA | 1 | 807 | 8:50 | 173 | 1,950,291 |
| 97054 | DEER ISLAND | OR | 1 | 428 | 5:13 | 172 | 1,950,464 |
| 94599 | YOUNTVILLE | CA | 3 | 598 | 7: 9 | 172 | 1,950,636 |
| 95002 | ALVISO | CA | 0 | 683 | 7:57 | 171 | 1,950,806 |
| 98240 | CUSTER | WA | 1 | 886 | 9:27 | 171 | 1,950,977 |
| 95703 | APPLEGATE | CA | 2 | 615 | 7:23 | 170 | 1,951,147 |
| 97436 | ELKTON | OR | 1 | 270 | 2:42 | 169 | 1,951,316 |
| 98952 | WHITE SWAN | WA | 1 | 539 | 6:41 | 168 | 1,951,484 |
| 95469 | POTTER VALLEY | CA | 2 | 624 | 7:31 | 168 | 1,951,653 |
| 97869 | PRAIRIE CITY | OR | 2 | 495 | 6:12 | 168 | 1,951,821 |
| 94105 | SAN FRANCISCO | CA | 4 | 568 | 7: 2 | 167 | 1,951,988 |
| 83860 | SAGLE | ID | 2 | 1,100 | 10:51 | 166 | 1,952,154 |
| 98813 | BRIDGEPORT | WA | 1 | 820 | 9:10 | 166 | 1,952,320 |
| 95663 | PENRYN | CA | 2 | 660 | 7:57 | 165 | 1,952,485 |
| 83536 | KAMIAH | ID | 2 | 953 | 10: 4 | 165 | 1,952,650 |
| 98237 | CONCRETE | WA | 1 | 940 | 10: 1 | 164 | 1,952,814 |
| 59864 | RONAN | MT | 2 | 1,732 | 13:32 | 164 | 1,952,978 |
| 98365 | HADLOCK | WA | 2 | 725 | 8:32 | 164 | 1,953,142 |
| 98568 | OAKVILLE | WA | 1 | 609 | 7:33 | 163 | 1,953,305 |
| 98333 | FOX ISLAND | WA | 4 | 673 | 8: 7 | 163 | 1,953,469 |
| 95211 | UNIV OF THE PACICA | CA | 3 | 549 | 6:58 | 163 | 1,953,632 |
| 95246 | MOUNTAIN RANCH | CA | 2 | 709 | 8:30 | 161 | 1,953,793 |
| 83347 | PAUL | ID | 1 | 1,065 | 10:52 | 160 | 1,953,953 |
| 97498 | YACHATS | OR | 3 | 381 | 4:59 | 160 | 1,954,113 |
| 97416 | CAMAS VALLEY | OR | 0 | 312 | 3:50 | 160 | 1,954,273 |
| 99347 | POMEROY | WA | 1 | 781 | 9: 7 | 159 | 1,954,433 |
| 96044 | HORNBROOK | CA | 1 | 263 | 2:56 | 158 | 1,954,591 |

CRATER LAKE NP REGIONAL MARKET (5.74 Mean Travel Time)

| ZIP | PLACE | STATE | SCENIC DRIVE (once a year) | | DRIVING TIME HR:MIN | ANNUAL MARKET | CUMULATIVE |
|-------|---------------|-------|----------------------------------|-------|---------------------------|------------------|------------|
| ----- | ----- | --- | --- | --- | ----- | ----- | ----- |
| 95651 | LOTUS | CA | 3 | 596 | 7:37 | 158 | 1,954,749 |
| 98257 | LA CONNER | WA | 3 | 738 | 8:52 | 157 | 1,954,906 |
| 93235 | IVANHOE | CA | 1 | 1,002 | 10:39 | 157 | 1,955,063 |
| 97449 | LAKESIDE | OR | 1 | 324 | 4:10 | 157 | 1,955,220 |
| 97413 | BLUE RIVER | OR | 2 | 351 | 4:38 | 156 | 1,955,376 |
| 99122 | DAVENPORT | WA | 2 | 755 | 9: 5 | 155 | 1,955,531 |
| 98010 | BLACK DIAMOND | WA | 2 | 592 | 7:42 | 155 | 1,955,686 |
| 95421 | CAZADERO | CA | 3 | 749 | 9: 5 | 154 | 1,955,840 |
| 98651 | UNDERWOOD | WA | 2 | 370 | 5: 3 | 154 | 1,955,994 |
| 98392 | SUQUAMISH | WA | 2 | 604 | 7:53 | 153 | 1,956,147 |
| 83448 | SUGAR CITY | ID | 2 | 1,424 | 12:48 | 153 | 1,956,300 |
| 96104 | CEDARVILLE | CA | 1 | 286 | 3:38 | 152 | 1,956,452 |
| 93602 | AUBERRY | CA | 2 | 1,018 | 10:56 | 152 | 1,956,604 |
| 95428 | COVELO | CA | 2 | 644 | 8:19 | 151 | 1,956,755 |
| 95465 | OCCIDENTAL | CA | 3 | 672 | 8:34 | 151 | 1,956,906 |
| 98381 | SEKIU | WA | 2 | 808 | 9:39 | 150 | 1,957,056 |
| 98592 | UNION | WA | 2 | 515 | 7: 4 | 150 | 1,957,207 |
| 89822 | CARLIN | NV | 0 | 696 | 8:50 | 149 | 1,957,356 |
| 98831 | MANSON | WA | 2 | 695 | 8:50 | 149 | 1,957,505 |
| 97112 | CLOVERDALE | OR | 1 | 395 | 5:35 | 149 | 1,957,655 |
| 83801 | ATHOL | ID | 1 | 821 | 9:48 | 149 | 1,957,803 |
| 97453 | MAPLETON | OR | 1 | 333 | 4:41 | 148 | 1,957,951 |
| 59847 | LOLO | MT | 2 | 1,221 | 12:11 | 146 | 1,958,097 |
| 59870 | STEVENSVILLE | MT | 2 | 1,635 | 13:52 | 146 | 1,958,243 |
| 95452 | KENWOOD | CA | 3 | 475 | 6:49 | 145 | 1,958,388 |
| 95955 | MAXWELL | CA | 2 | 416 | 6: 4 | 145 | 1,958,532 |
| 95462 | MONTE RIO | CA | 2 | 596 | 8: 9 | 144 | 1,958,676 |
| 95612 | CLARKSBURG | CA | 1 | 462 | 6:42 | 144 | 1,958,820 |
| 94528 | DIABLO | CA | 5 | 529 | 7:29 | 144 | 1,958,964 |
| 98547 | GRAYLAND | WA | 1 | 514 | 7:20 | 143 | 1,959,107 |
| 98244 | DEMING | WA | 1 | 643 | 8:40 | 142 | 1,959,249 |
| 97833 | HAINES | OR | 1 | 526 | 7:31 | 142 | 1,959,391 |
| 59722 | DEER LODGE | MT | 2 | 1,605 | 13:56 | 142 | 1,959,533 |
| 97461 | NOTI | OR | 1 | 384 | 5:44 | 142 | 1,959,675 |
| 95454 | LAYTONVILLE | CA | 2 | 537 | 7:39 | 142 | 1,959,816 |
| 93675 | SQUAW VALLEY | CA | 2 | 883 | 10:32 | 141 | 1,959,957 |
| 97347 | GRAND RONDE | OR | 1 | 311 | 4:33 | 141 | 1,960,098 |
| 97823 | CONDON | OR | 2 | 318 | 4:44 | 140 | 1,960,238 |
| 98537 | COSMOPOLIS | WA | 1 | 451 | 6:46 | 139 | 1,960,376 |
| 93430 | CAYUCOS | CA | 2 | 1,019 | 11:28 | 138 | 1,960,515 |
| 83539 | KOOSKIA | ID | 1 | 832 | 10:19 | 138 | 1,960,652 |
| 99019 | LIBERTY LAKE | WA | 3 | 789 | 10: 2 | 138 | 1,960,790 |
| 99166 | REPUBLIC | WA | 2 | 800 | 10: 8 | 137 | 1,960,927 |
| 97026 | GERVAIS | OR | 1 | 308 | 4:39 | 137 | 1,961,064 |
| 95460 | MENDOCINO | CA | 2 | 574 | 8:14 | 137 | 1,961,201 |

CRATER LAKE NP REGIONAL MARKET (5.74 Mean Travel Time)

| ZIP | PLACE | STATE | SCENIC DRIVE (once a year) | | DRIVING TIME HR:MIN | ANNUAL MARKET | CUMULATIVE |
|-------|---------------|-------|----------------------------------|-------|---------------------------|------------------|------------|
| ----- | ----- | --- | ----- | ----- | ----- | ----- | ----- |
| 93242 | LATON | CA | 1 | 851 | 10:32 | 136 | 1,961,337 |
| 95916 | BERRY CREEK | CA | 2 | 401 | 6:13 | 136 | 1,961,473 |
| 97021 | DUFUR | OR | 1 | 352 | 5:28 | 136 | 1,961,608 |
| 96062 | MILLVILLE | CA | 2 | 400 | 6:12 | 136 | 1,961,744 |
| 95449 | HOPLAND | CA | 1 | 508 | 7:35 | 136 | 1,961,880 |
| 95313 | CROWS LANDING | CA | 1 | 583 | 8:22 | 136 | 1,962,015 |
| 95634 | GEORGETOWN | CA | 2 | 529 | 7:49 | 135 | 1,962,151 |
| 98844 | OROVILLE | WA | 1 | 979 | 11:22 | 135 | 1,962,286 |
| 96118 | LOYALTON | CA | 2 | 449 | 6:54 | 135 | 1,962,421 |
| 97049 | RHODODENDRON | OR | 2 | 357 | 5:36 | 135 | 1,962,555 |
| 98560 | MATLOCK | WA | 1 | 539 | 8: 1 | 133 | 1,962,689 |
| 83352 | SHOSHONE | ID | 1 | 719 | 9:45 | 132 | 1,962,820 |
| 97452 | LOWELL | OR | 1 | 254 | 3:46 | 132 | 1,962,952 |
| 98241 | DARRINGTON | WA | 1 | 560 | 8:19 | 131 | 1,963,083 |
| 97324 | ALSEA | OR | 2 | 327 | 5:14 | 131 | 1,963,214 |
| 98245 | EASTSOUND | WA | 1 | 690 | 9:32 | 131 | 1,963,346 |
| 93660 | SAN JOAQUIN | CA | 0 | 790 | 10:20 | 131 | 1,963,476 |
| 97488 | VIDA | OR | 2 | 292 | 4:38 | 131 | 1,963,607 |
| 98938 | OUTLOOK | WA | 1 | 519 | 7:55 | 131 | 1,963,737 |
| 93265 | SPRINGVILLE | CA | 2 | 923 | 11:14 | 130 | 1,963,868 |
| 83323 | DECLO | ID | 1 | 801 | 10:26 | 130 | 1,963,998 |
| 83623 | GLENNS FERRY | ID | 1 | 611 | 8:55 | 129 | 1,964,127 |
| 98605 | BINGEN | WA | 1 | 300 | 4:51 | 129 | 1,964,256 |
| 96069 | OAK RUN | CA | 2 | 357 | 5:52 | 128 | 1,964,384 |
| 98263 | LYMAN | WA | 1 | 610 | 8:58 | 128 | 1,964,512 |
| 83669 | STAR | ID | 2 | 509 | 7:59 | 127 | 1,964,639 |
| 95918 | BROWNS VALLEY | CA | 2 | 418 | 6:54 | 126 | 1,964,765 |
| 96038 | GRENADA | CA | 2 | 214 | 3: 5 | 125 | 1,964,890 |
| 97846 | JOSEPH | OR | 2 | 534 | 8:21 | 125 | 1,965,015 |
| 97018 | COLUMBIA CITY | OR | 2 | 302 | 5: 8 | 124 | 1,965,138 |
| 59935 | TROY | MT | 2 | 973 | 11:55 | 122 | 1,965,260 |
| 97145 | TOLOVANA PARK | OR | 2 | 336 | 5:50 | 122 | 1,965,382 |
| 97638 | SILVER LAKE | OR | 1 | 335 | 5:49 | 122 | 1,965,504 |
| 83822 | OLD TOWN | ID | 1 | 689 | 9:59 | 121 | 1,965,625 |
| 95551 | LOLETA | CA | 2 | 347 | 6: 5 | 120 | 1,965,745 |
| 97813 | ATHENA | OR | 1 | 424 | 7:15 | 120 | 1,965,865 |
| 98624 | ILWACO | WA | 2 | 369 | 6:30 | 119 | 1,965,984 |
| 94924 | BOLINAS | CA | 4 | 485 | 8: 5 | 119 | 1,966,103 |
| 94973 | WOODACRE | CA | 4 | 501 | 8:18 | 118 | 1,966,221 |
| 99009 | ELK | WA | 2 | 778 | 10:50 | 118 | 1,966,339 |
| 98261 | LOPEZ | WA | 2 | 533 | 8:42 | 117 | 1,966,456 |
| 97344 | FALLS CITY | OR | 1 | 281 | 5: 5 | 116 | 1,966,572 |
| 97486 | UMPQUA | OR | 2 | 191 | 2:54 | 115 | 1,966,687 |
| 98376 | QUILCENE | WA | 1 | 500 | 8:27 | 115 | 1,966,802 |
| 83855 | POTLATCH | ID | 2 | 590 | 9:25 | 114 | 1,966,916 |

CRATER LAKE NP REGIONAL MARKET (5.74 Mean Travel Time)

| ZIP | PLACE | STATE | SCENIC DRIVE (once a year) | | DRIVING TIME HR:MIN | ANNUAL MARKET | CUMULATIVE |
|-------|----------------|-------|----------------------------------|-------|---------------------------|------------------|------------|
| 98858 | WATERVILLE | WA | 3 | 532 | 8:52 | 113 | 1,967,029 |
| 95311 | COULTERVILLE | CA | 2 | 496 | 8:29 | 113 | 1,967,143 |
| 98828 | MALAGA | WA | 1 | 521 | 8:46 | 113 | 1,967,256 |
| 95681 | SHERIDAN | CA | 1 | 380 | 6:59 | 113 | 1,967,368 |
| 93249 | LOST HILLS | CA | 0 | 667 | 10:14 | 112 | 1,967,481 |
| 98645 | CASTLE ROCK | WA | 1 | 297 | 5:38 | 111 | 1,967,592 |
| 93272 | TIPTON | CA | 0 | 678 | 10:22 | 111 | 1,967,703 |
| 97063 | TYGH VALLEY | OR | 1 | 226 | 4: 5 | 111 | 1,967,814 |
| 95372 | SOULSBYVILLE | CA | 2 | 480 | 8:25 | 111 | 1,967,925 |
| 95310 | COLUMBIA | CA | 2 | 465 | 8:19 | 109 | 1,968,034 |
| 95255 | WEST POINT | CA | 2 | 470 | 8:23 | 109 | 1,968,143 |
| 97466 | POWERS | OR | 1 | 290 | 5:37 | 109 | 1,968,252 |
| 83540 | LAPWAI | ID | 1 | 553 | 9:21 | 108 | 1,968,360 |
| 95664 | PILOT HILL | CA | 2 | 376 | 7: 9 | 108 | 1,968,469 |
| 95563 | SALYER | CA | 2 | 268 | 5:12 | 108 | 1,968,577 |
| 94020 | LA HONDA | CA | 3 | 507 | 8:52 | 108 | 1,968,685 |
| 95690 | WALNUT GROVE | CA | 1 | 421 | 7:50 | 108 | 1,968,792 |
| 95935 | DOBBINS | CA | 2 | 420 | 7:49 | 108 | 1,968,900 |
| 99003 | CHATTAROY | WA | 2 | 650 | 10:19 | 108 | 1,969,008 |
| 98533 | CINEBAR | WA | 2 | 395 | 7:29 | 107 | 1,969,115 |
| 95547 | HYDESVILLE | CA | 1 | 278 | 5:29 | 107 | 1,969,222 |
| 59859 | PLAINS | MT | 2 | 783 | 11:25 | 107 | 1,969,329 |
| 83868 | SMELTERVILLE | ID | 1 | 728 | 11: 1 | 107 | 1,969,436 |
| 95374 | STEVINSON | CA | 2 | 475 | 8:35 | 107 | 1,969,543 |
| 59833 | FLORENCE | MT | 2 | 1,030 | 13: 1 | 107 | 1,969,649 |
| 83252 | MALAD CITY | ID | 1 | 940 | 12:30 | 106 | 1,969,756 |
| 96107 | COLEVILLE | CA | 2 | 426 | 7:58 | 106 | 1,969,862 |
| 95333 | LE GRAND | CA | 1 | 530 | 9:14 | 106 | 1,969,968 |
| 95668 | PLEASANT GROVE | CA | 1 | 328 | 6:29 | 106 | 1,970,074 |
| 94937 | INVERNESS | CA | 3 | 560 | 9:33 | 106 | 1,970,180 |
| 83342 | MALTA | ID | 1 | 710 | 10:55 | 106 | 1,970,286 |
| 98856 | TWISP | WA | 1 | 580 | 9:46 | 106 | 1,970,392 |
| 96113 | HERLONG | CA | 2 | 465 | 8:31 | 105 | 1,970,498 |
| 83250 | MC CAMMON | ID | 1 | 825 | 11:49 | 105 | 1,970,603 |
| 99360 | TOUCHET | WA | 1 | 392 | 7:34 | 105 | 1,970,708 |
| 98134 | SEATTLE | WA | 2 | 358 | 7: 3 | 105 | 1,970,812 |
| 97067 | WELCHES | OR | 2 | 254 | 5: 6 | 105 | 1,970,917 |
| 83236 | FIRTH | ID | 2 | 1,027 | 13: 9 | 104 | 1,971,021 |
| 99148 | LOON LAKE | WA | 1 | 619 | 10:15 | 104 | 1,971,125 |
| 95674 | RIO OSO | CA | 1 | 349 | 6:59 | 104 | 1,971,228 |
| 97011 | BRIGHTWOOD | OR | 2 | 251 | 5: 6 | 103 | 1,971,331 |
| 95629 | FIDDLETOWN | CA | 2 | 355 | 7: 6 | 103 | 1,971,434 |
| 98822 | ENTIAT | WA | 1 | 456 | 8:34 | 102 | 1,971,537 |
| 83226 | CHALLIS | ID | 2 | 744 | 11:24 | 102 | 1,971,639 |
| 95943 | GLENN | CA | 0 | 327 | 6:44 | 101 | 1,971,740 |

CRATER LAKE NP REGIONAL MARKET (5.74 Mean Travel Time)

| ZIP | PLACE | STATE | SCENIC DRIVE (once a year) | | DRIVING TIME HR:MIN | ANNUAL MARKET | CUMULATIVE |
|-------|------------------|-------|----------------------------------|-----|---------------------------|------------------|------------|
| ----- | ----- | --- | --- | --- | ----- | ----- | ----- |
| 93643 | NORTH FORK | CA | 1 | 793 | 11:49 | 101 | 1,971,841 |
| 97824 | COVE | OR | 2 | 397 | 7:53 | 101 | 1,971,942 |
| 95323 | HICKMAN | CA | 1 | 442 | 8:33 | 100 | 1,972,042 |
| 98548 | HOODSPORT | WA | 2 | 353 | 7:16 | 100 | 1,972,141 |
| 98946 | THORP | WA | 2 | 351 | 7:14 | 99 | 1,972,241 |
| 97346 | GATES | OR | 1 | 219 | 4:33 | 99 | 1,972,340 |
| 96109 | DOYLE | CA | 2 | 302 | 6:25 | 99 | 1,972,439 |
| 98340 | HANSVILLE | WA | 2 | 404 | 8: 6 | 99 | 1,972,537 |
| 99159 | ODESSA | WA | 1 | 423 | 8:23 | 98 | 1,972,636 |
| 95415 | BOONVILLE | CA | 2 | 528 | 9:44 | 97 | 1,972,733 |
| 97326 | BLODGETT | OR | 2 | 210 | 4:27 | 97 | 1,972,829 |
| 98650 | TROUT LAKE | WA | 2 | 240 | 5:13 | 97 | 1,972,926 |
| 95543 | GASQUET | CA | 1 | 202 | 4:15 | 96 | 1,973,022 |
| 96065 | MONTGOMERY CREEK | CA | 2 | 256 | 5:39 | 96 | 1,973,118 |
| 95303 | BALLICO | CA | 1 | 391 | 8: 4 | 96 | 1,973,214 |
| 83346 | OAKLEY | ID | 1 | 620 | 10:44 | 96 | 1,973,309 |
| 83522 | COTTONWOOD | ID | 2 | 557 | 10: 7 | 96 | 1,973,405 |
| 93239 | KETTLEMAN CITY | CA | 0 | 518 | 9:43 | 95 | 1,973,500 |
| 83325 | EDEN | ID | 1 | 553 | 10: 6 | 95 | 1,973,595 |
| 98843 | ORONDO | WA | 1 | 424 | 8:34 | 95 | 1,973,690 |
| 83210 | ABERDEEN | ID | 1 | 816 | 12:21 | 95 | 1,973,785 |
| 95113 | SAN JOSE | CA | 1 | 356 | 7:36 | 95 | 1,973,880 |
| 83624 | GRAND VIEW | ID | 1 | 435 | 8:47 | 94 | 1,973,974 |
| 98849 | RIVERSIDE | WA | 1 | 579 | 10:25 | 94 | 1,974,068 |
| 98552 | HUMPTULIPS | WA | 1 | 419 | 8:34 | 94 | 1,974,163 |
| 97886 | WESTON | OR | 1 | 316 | 6:58 | 94 | 1,974,257 |
| 95528 | CARLOTTA | CA | 1 | 278 | 6:16 | 93 | 1,974,350 |
| 98850 | ROCK ISLAND | WA | 1 | 428 | 8:46 | 93 | 1,974,443 |
| 93616 | DEL REY | CA | 1 | 574 | 10:31 | 92 | 1,974,535 |
| 96024 | DOUGLAS CITY | CA | 2 | 194 | 4:18 | 92 | 1,974,626 |
| 97484 | TILLER | OR | 1 | 169 | 3:31 | 92 | 1,974,718 |
| 98325 | CHIMACUM | WA | 2 | 386 | 8:17 | 91 | 1,974,809 |
| 97412 | BLACHLY | OR | 1 | 157 | 3: 7 | 91 | 1,974,900 |
| 95329 | LA GRANGE | CA | 2 | 403 | 8:33 | 91 | 1,974,991 |
| 97014 | CASCADE LOCKS | OR | 2 | 297 | 6:48 | 91 | 1,975,082 |
| 99031 | SPANGLE | WA | 1 | 461 | 9:25 | 89 | 1,975,171 |
| 83871 | TROY | ID | 2 | 474 | 9:35 | 89 | 1,975,261 |
| 83612 | COUNCIL | ID | 1 | 478 | 9:38 | 89 | 1,975,350 |
| 99110 | CLAYTON | WA | 2 | 532 | 10:15 | 89 | 1,975,439 |
| 95957 | MERIDIAN | CA | 1 | 270 | 6:24 | 88 | 1,975,528 |
| 97812 | ARLINGTON | OR | 2 | 223 | 5:19 | 88 | 1,975,616 |
| 94923 | BODEGA BAY | CA | 3 | 455 | 9:25 | 88 | 1,975,704 |
| 95445 | GUALALA | CA | 2 | 550 | 10:31 | 88 | 1,975,792 |
| 83823 | DEARY | ID | 2 | 475 | 9:41 | 88 | 1,975,880 |
| 97731 | CHEMULT | OR | 1 | 122 | 1:52 | 88 | 1,975,968 |

CRATER LAKE NP REGIONAL MARKET (5.74 Mean Travel Time)

| ZIP | PLACE | STATE | SCENIC DRIVE (once a year) | | DRIVING TIME HR:MIN | ANNUAL MARKET | CUMULATIVE |
|-------|----------------|-------|----------------------------------|-----|---------------------------|------------------|------------|
| 95638 | HERALD | CA | 1 | 337 | 7:43 | 88 | 1,976,056 |
| 97451 | LORANE | OR | 2 | 160 | 3:32 | 86 | 1,976,142 |
| 83332 | HAGERMAN | ID | 1 | 486 | 9:55 | 86 | 1,976,228 |
| 99341 | LIND | WA | 1 | 355 | 8: 7 | 86 | 1,976,315 |
| 93271 | THREE RIVERS | CA | 3 | 658 | 11:41 | 86 | 1,976,401 |
| 98923 | COWICHE | WA | 1 | 289 | 7: 0 | 85 | 1,976,486 |
| 83629 | HORSESHOE BEND | ID | 2 | 357 | 8:16 | 85 | 1,976,571 |
| 98603 | ARIEL | WA | 2 | 231 | 5:47 | 84 | 1,976,655 |
| 95228 | COPPEROPOLIS | CA | 1 | 412 | 9: 8 | 84 | 1,976,739 |
| 95456 | LITTLERIVER | CA | 2 | 342 | 8: 4 | 84 | 1,976,823 |
| 93450 | SAN ARDO | CA | 1 | 524 | 10:31 | 84 | 1,976,906 |
| 98847 | PESHASTIN | WA | 1 | 326 | 7:48 | 84 | 1,976,990 |
| 98564 | MOSSYROCK | WA | 1 | 292 | 7:11 | 84 | 1,977,074 |
| 99161 | PALOUSE | WA | 2 | 404 | 9: 6 | 83 | 1,977,157 |
| 99185 | WILBUR | WA | 1 | 389 | 8:53 | 83 | 1,977,239 |
| 59828 | CORVALLIS | MT | 2 | 903 | 13:44 | 83 | 1,977,322 |
| 84336 | SNOWVILLE | UT | 1 | 636 | 11:43 | 83 | 1,977,405 |
| 98613 | CENTERVILLE | WA | 1 | 216 | 5:31 | 82 | 1,977,487 |
| 95306 | CATHEYS VALLEY | CA | 2 | 316 | 7:43 | 82 | 1,977,569 |
| 83851 | PLUMMER | ID | 1 | 459 | 9:52 | 82 | 1,977,652 |
| 95733 | TAHOMA | CA | 3 | 314 | 7:42 | 82 | 1,977,734 |
| 93667 | TOLLHOUSE | CA | 2 | 583 | 11:15 | 82 | 1,977,816 |
| 93920 | BIG SUR | CA | 3 | 491 | 10:17 | 82 | 1,977,898 |
| 95689 | VOLCANO | CA | 2 | 314 | 7:47 | 81 | 1,977,979 |
| 93545 | LONE PINE | CA | 1 | 669 | 12:10 | 80 | 1,978,059 |
| 89444 | WELLINGTON | NV | 1 | 302 | 7:38 | 80 | 1,978,139 |
| 89425 | OROVADA | NV | 2 | 315 | 7:52 | 80 | 1,978,219 |
| 97429 | DAYS CREEK | OR | 1 | 124 | 2:32 | 80 | 1,978,299 |
| 59865 | SAINT IGNATIUS | MT | 2 | 686 | 12:21 | 80 | 1,978,379 |
| 84083 | WENDOVER | UT | 1 | 527 | 10:51 | 80 | 1,978,458 |
| 83654 | NEW MEADOWS | ID | 2 | 375 | 8:54 | 80 | 1,978,538 |
| 97830 | FOSSIL | OR | 1 | 170 | 4:23 | 79 | 1,978,617 |
| 83213 | ARCO | ID | 1 | 569 | 11:19 | 79 | 1,978,696 |
| 98590 | TOKELAND | WA | 1 | 275 | 7: 9 | 79 | 1,978,776 |
| 96075 | PAYNES CREEK | CA | 2 | 163 | 4: 9 | 79 | 1,978,855 |
| 83334 | HANSEN | ID | 1 | 470 | 10:14 | 79 | 1,978,934 |
| 95455 | LEGGETT | CA | 2 | 249 | 6:36 | 79 | 1,979,013 |
| 96033 | FRENCH GULCH | CA | 3 | 199 | 5:19 | 79 | 1,979,092 |
| 96048 | JUNCTION CITY | CA | 2 | 168 | 4:21 | 79 | 1,979,170 |
| 98572 | PE ELL | WA | 2 | 285 | 7:23 | 79 | 1,979,249 |
| 95669 | PLYMOUTH | CA | 2 | 271 | 7: 6 | 79 | 1,979,328 |
| 95922 | CAMPTONVILLE | CA | 2 | 308 | 7:52 | 78 | 1,979,406 |
| 83641 | MELBA | ID | 1 | 342 | 8:30 | 78 | 1,979,484 |
| 97489 | WALTERVILLE | OR | 2 | 139 | 3:21 | 78 | 1,979,561 |
| 89418 | UNIONVILLE | NV | 1 | 319 | 8: 7 | 77 | 1,979,639 |

CRATER LAKE NP REGIONAL MARKET (5.74 Mean Travel Time)

| ZIP | PLACE | STATE | SCENIC DRIVE (once a year) | | DRIVING TIME HR:MIN | ANNUAL MARKET | CUMULATIVE |
|-------|---------------|-------|----------------------------------|-----|---------------------------|------------------|------------|
| 95659 | NICOLAUS | CA | 1 | 254 | 6:50 | 77 | 1,979,716 |
| 97065 | WASCO | OR | 1 | 171 | 4:34 | 77 | 1,979,793 |
| 98355 | MINERAL | WA | 2 | 253 | 6:50 | 77 | 1,979,870 |
| 95526 | BRIDGEVILLE | CA | 2 | 240 | 6:32 | 77 | 1,979,947 |
| 97343 | EDDYVILLE | OR | 1 | 193 | 5:19 | 76 | 1,980,023 |
| 97125 | MANNING | OR | 2 | 177 | 4:52 | 76 | 1,980,099 |
| 99123 | ELECTRIC CITY | WA | 1 | 367 | 9: 3 | 76 | 1,980,175 |
| 97740 | LAWEN | OR | 1 | 216 | 6: 4 | 75 | 1,980,250 |
| 95618 | EL MACERO | CA | 5 | 214 | 6: 3 | 75 | 1,980,325 |
| 95937 | DUNNIGAN | CA | 0 | 267 | 7:18 | 75 | 1,980,400 |
| 97450 | LANGLOIS | OR | 1 | 172 | 4:48 | 74 | 1,980,474 |
| 93608 | CANTUA CREEK | CA | 0 | 469 | 10:36 | 74 | 1,980,548 |
| 97865 | MOUNT VERNON | OR | 2 | 174 | 4:55 | 74 | 1,980,622 |
| 96016 | CASSEL | CA | 1 | 173 | 4:54 | 74 | 1,980,696 |
| 99115 | COULEE CITY | WA | 1 | 322 | 8:28 | 74 | 1,980,769 |
| 97876 | SUMMERVILLE | OR | 1 | 247 | 6:58 | 73 | 1,980,842 |
| 99133 | GRAND COULEE | WA | 1 | 340 | 8:50 | 73 | 1,980,916 |
| 83343 | MINIDOKA | ID | 1 | 439 | 10:20 | 73 | 1,980,988 |
| 93513 | BIG PINE | CA | 2 | 506 | 11: 9 | 72 | 1,981,061 |
| 95919 | BROWNSVILLE | CA | 2 | 239 | 6:51 | 72 | 1,981,133 |
| 97121 | HAMMOND | OR | 1 | 212 | 6:13 | 72 | 1,981,205 |
| 97885 | WALLOWA | OR | 1 | 398 | 9:50 | 72 | 1,981,277 |
| 83610 | CAMBRIDGE | ID | 1 | 291 | 8: 3 | 72 | 1,981,348 |
| 99181 | VALLEY | WA | 1 | 414 | 10: 5 | 72 | 1,981,420 |
| 99029 | REARDAN | WA | 1 | 343 | 9: 1 | 71 | 1,981,491 |
| 98320 | BRINNON | WA | 1 | 329 | 8:47 | 71 | 1,981,562 |
| 83832 | GENESEE | ID | 1 | 384 | 9:42 | 71 | 1,981,633 |
| 96096 | WHITMORE | CA | 2 | 185 | 5:30 | 71 | 1,981,704 |
| 83631 | IDAHO CITY | ID | 2 | 426 | 10:18 | 71 | 1,981,775 |
| 95410 | ALBION | CA | 2 | 266 | 7:37 | 71 | 1,981,845 |
| 99330 | ELTOPIA | WA | 1 | 241 | 7: 4 | 70 | 1,981,916 |
| 97826 | ECHO | OR | 1 | 205 | 6:10 | 70 | 1,981,985 |
| 98394 | VAUGHN | WA | 2 | 261 | 7:35 | 70 | 1,982,055 |
| 94586 | SUNOL | CA | 4 | 259 | 7:33 | 69 | 1,982,125 |
| 93651 | PRATHER | CA | 2 | 466 | 10:56 | 69 | 1,982,194 |
| 97636 | PAISLEY | OR | 1 | 184 | 5:37 | 69 | 1,982,263 |
| 93668 | TRANQUILLITY | CA | 0 | 376 | 9:43 | 69 | 1,982,332 |
| 89510 | RENO | NV | 2 | 198 | 6: 4 | 69 | 1,982,401 |
| 98253 | GREENBANK | WA | 3 | 302 | 8:32 | 68 | 1,982,469 |
| 95977 | SMARTVILLE | CA | 2 | 261 | 7:45 | 68 | 1,982,537 |
| 95615 | COURTLAND | CA | 1 | 243 | 7:22 | 67 | 1,982,604 |
| 97390 | TIDEWATER | OR | 2 | 157 | 4:52 | 67 | 1,982,672 |
| 97480 | SWISSHOME | OR | 1 | 161 | 5: 1 | 67 | 1,982,739 |
| 96047 | IGO | CA | 3 | 152 | 4:41 | 67 | 1,982,806 |
| 83203 | FORT HALL | ID | 2 | 493 | 11:27 | 67 | 1,982,873 |

CRATER LAKE NP REGIONAL MARKET (5.74 Mean Travel Time)

| ZIP | PLACE | STATE | SCENIC DRIVE (once a year) | | DRIVING TIME HR:MIN | ANNUAL MARKET | CUMULATIVE |
|-------|----------------|--------|----------------------------------|-----|---------------------------|------------------|------------|
| 96015 | CANBY | CA | 1 | 111 | 2:57 | 67 | 1,982,940 |
| 98587 | TAHOLAH | WA | 2 | 268 | 8: 0 | 66 | 1,983,006 |
| 98670 | WAHKICAUS | WA | 1 | 181 | 5:47 | 66 | 1,983,072 |
| 99170 | ROSALIA | WA | 1 | 343 | 9:27 | 66 | 1,983,138 |
| 95468 | POINT ARENA | CA | 2 | 344 | 9:29 | 66 | 1,983,204 |
| 96120 | MARKLEEVILLE | CA | 2 | 259 | 7:52 | 66 | 1,983,270 |
| 97834 | HALFWAY | OR | 1 | 307 | 8:52 | 66 | 1,983,336 |
| 95732 | TAHOE VISTA | CA | 2 | 220 | 7: 2 | 65 | 1,983,400 |
| 59872 | SUPERIOR | MT | 1 | 564 | 12:25 | 65 | 1,983,465 |
| 93451 | SAN MIGUEL | CA | 2 | 387 | 10:16 | 65 | 1,983,530 |
| 95369 | SNELLING | CA | 1 | 383 | 10:14 | 64 | 1,983,594 |
| 98336 | GLENOMA | WA | 1 | 208 | 6:44 | 64 | 1,983,659 |
| 95564 | SAMOA | CA | 2 | 161 | 5:15 | 64 | 1,983,723 |
| 83611 | CASCADE | ID | 1 | 540 | 12:13 | 64 | 1,983,788 |
| 97029 | GRASS VALLEY | OR | 1 | 136 | 4:18 | 64 | 1,983,852 |
| 99143 | LACROSSE | WA | 1 | 336 | 9:30 | 64 | 1,983,916 |
| 97039 | MORO | OR | 1 | 164 | 5:22 | 64 | 1,983,980 |
| 97839 | LEXINGTON | OR | 1 | 160 | 5:16 | 64 | 1,984,044 |
| 89310 | AUSTIN | NV | 0 | 317 | 9:12 | 64 | 1,984,108 |
| 89045 | ROUND MOUNTAIN | NV | 1 | 408 | 10:39 | 64 | 1,984,172 |
| 89427 | SCHURZ | NV | 1 | 253 | 7:55 | 64 | 1,984,236 |
| 59823 | BONNER | MT | 2 | 522 | 12: 6 | 63 | 1,984,299 |
| 83845 | MOYIE SPRINGS | ID | 1 | 468 | 11:28 | 63 | 1,984,362 |
| 83443 | RIRIE | ID | 2 | 570 | 12:38 | 63 | 1,984,426 |
| 99023 | MICA | WA | 2 | 301 | 8:59 | 63 | 1,984,489 |
| 95556 | ORLEANS | CA | 2 | 140 | 4:37 | 63 | 1,984,551 |
| 97750 | MITCHELL | OR | 1 | 119 | 3:41 | 63 | 1,984,614 |
| 83650 | MURPHY | ID | 1 | 289 | 8:48 | 62 | 1,984,676 |
| 83537 | KENDRICK | ID | 2 | 323 | 9:26 | 62 | 1,984,739 |
| 94963 | SAN GERONIMO | CA | 4 | 264 | 8:18 | 62 | 1,984,801 |
| 59834 | FRENCHTOWN | MT | 1 | 547 | 12:30 | 62 | 1,984,863 |
| 97492 | WESTFIR | OR | 1 | 164 | 5:35 | 62 | 1,984,925 |
| 98585 | SILVER CREEK | WA | 1 | 235 | 7:40 | 62 | 1,984,987 |
| 98279 | OLGA | WA | 1 | 325 | 9:32 | 62 | 1,985,048 |
| 59873 | THOMPSON FALLS | MT | 2 | 698 | 13:56 | 62 | 1,985,110 |
| 98862 | WINTHROP | WA | 2 | 386 | 10:35 | 61 | 1,985,171 |
| 95317 | EL NIDO | CA | 1 | 309 | 9:18 | 61 | 1,985,232 |
| 97902 | AROCK | OR | 1 | 257 | 8:15 | 61 | 1,985,293 |
| 95711 | CARNELIAN BAY | CA | 2 | 201 | 6:53 | 61 | 1,985,354 |
| 98535 | COPALIS BEACH | WA | 1 | 217 | 7:20 | 60 | 1,985,414 |
| 94613 | OAKLAND | CA | 2 | 205 | 7: 2 | 60 | 1,985,474 |
| 97342 | DETROIT | OR | 1 | 175 | 6: 9 | 60 | 1,985,535 |
| 94956 | POINT REYES | STATCA | 3 | 297 | 9:11 | 60 | 1,985,595 |
| 97874 | SPRAY | OR | 1 | 132 | 4:34 | 60 | 1,985,654 |
| 95701 | ALTA | CA | 2 | 225 | 7:40 | 59 | 1,985,713 |

CRATER LAKE NP REGIONAL MARKET (5.74 Mean Travel Time)

| ZIP | PLACE | STATE | SCENIC DRIVE (once a year) | | DRIVING TIME HR:MIN | ANNUAL MARKET | CUMULATIVE |
|-------|------------------|-------|----------------------------------|-----|---------------------------|------------------|------------|
| 97907 | HUNTINGTON | OR | 1 | 211 | 7:19 | 59 | 1,985,772 |
| 83535 | JULIAETTA | ID | 1 | 313 | 9:35 | 59 | 1,985,831 |
| 97109 | BUXTON | OR | 2 | 136 | 4:52 | 58 | 1,985,889 |
| 97843 | IONE | OR | 1 | 172 | 6:15 | 58 | 1,985,947 |
| 98351 | LAKEBAY | WA | 2 | 238 | 8: 7 | 58 | 1,986,005 |
| 83434 | MENAN | ID | 1 | 561 | 13: 3 | 58 | 1,986,063 |
| 83847 | NAPLES | ID | 2 | 479 | 12:10 | 58 | 1,986,120 |
| 98619 | GLENWOOD | WA | 2 | 173 | 6:19 | 57 | 1,986,178 |
| 98536 | COPALIS CROSSING | WA | 1 | 211 | 7:29 | 57 | 1,986,235 |
| 93266 | STRATFORD | CA | 0 | 334 | 10:10 | 57 | 1,986,292 |
| 94933 | FOREST KNOLLS | CA | 4 | 241 | 8:18 | 57 | 1,986,349 |
| 98281 | POINT ROBERTS | WA | 3 | 298 | 9:32 | 57 | 1,986,405 |
| 98303 | ANDERSON ISLAND | WA | 2 | 177 | 6:35 | 56 | 1,986,462 |
| 95653 | MADISON | CA | 1 | 167 | 6:14 | 56 | 1,986,518 |
| 99101 | ADDY | WA | 1 | 383 | 11: 2 | 56 | 1,986,574 |
| 83553 | WEIPPE | ID | 1 | 383 | 11: 2 | 56 | 1,986,630 |
| 98555 | LILLIWAUP | WA | 1 | 213 | 7:40 | 56 | 1,986,686 |
| 98593 | VADER | WA | 1 | 162 | 6: 7 | 56 | 1,986,742 |
| 83427 | IONA | ID | 1 | 484 | 12:26 | 56 | 1,986,797 |
| 99138 | INCHELIUM | WA | 2 | 405 | 11:24 | 56 | 1,986,853 |
| 99348 | PRESCOTT | WA | 1 | 204 | 7:29 | 55 | 1,986,908 |
| 95417 | BRANSCOMB | CA | 2 | 209 | 7:39 | 55 | 1,986,963 |
| 89409 | GABBS | NV | 1 | 253 | 8:47 | 55 | 1,987,018 |
| 99139 | IONE | WA | 1 | 384 | 11:12 | 55 | 1,987,073 |
| 59875 | VICTOR | MT | 2 | 670 | 14:25 | 54 | 1,987,127 |
| 99134 | HARRINGTON | WA | 1 | 251 | 8:49 | 54 | 1,987,181 |
| 97117 | GALES CREEK | OR | 2 | 120 | 4:38 | 54 | 1,987,235 |
| 89316 | EUREKA | NV | 1 | 341 | 10:37 | 54 | 1,987,288 |
| 98358 | NORRLAND | WA | 2 | 234 | 8:29 | 53 | 1,987,342 |
| 97730 | CAMP SHERMAN | OR | 1 | 112 | 4:17 | 53 | 1,987,395 |
| 83450 | TERRETON | ID | 1 | 470 | 12:32 | 53 | 1,987,448 |
| 95209 | STOCKTON | CA | 1 | 178 | 6:58 | 53 | 1,987,501 |
| 83833 | HARRISON | ID | 1 | 350 | 10:53 | 53 | 1,987,554 |
| 97867 | NORTH POWDER | OR | 2 | 176 | 6:57 | 53 | 1,987,606 |
| 89831 | MOUNTAIN CITY | NV | 1 | 364 | 11: 7 | 52 | 1,987,659 |
| 59824 | CHARLO | MT | 1 | 507 | 13: 1 | 52 | 1,987,711 |
| 93626 | FRIANT | CA | 2 | 282 | 9:42 | 52 | 1,987,763 |
| 98830 | MANSFIELD | WA | 1 | 286 | 9:48 | 52 | 1,987,815 |
| 84751 | MILFORD | UT | 1 | 679 | 14:48 | 52 | 1,987,866 |
| 97430 | DEADWOOD | OR | 1 | 138 | 5:40 | 51 | 1,987,918 |
| 95643 | KELSEY | CA | 2 | 172 | 6:56 | 51 | 1,987,969 |
| 97473 | SCOTTSBURG | OR | 1 | 103 | 3:58 | 51 | 1,988,021 |
| 83444 | ROBERTS | ID | 1 | 439 | 12:24 | 51 | 1,988,071 |
| 96105 | CHILCOOT | CA | 2 | 144 | 5:59 | 51 | 1,988,122 |
| 83431 | LEWISVILLE | ID | 1 | 491 | 13: 3 | 51 | 1,988,172 |

CRATER LAKE NP REGIONAL MARKET (5.74 Mean Travel Time)

| ZIP | PLACE | STATE | SCENIC DRIVE (once a year) | | DRIVING TIME HR:MIN | ANNUAL MARKET | CUMULATIVE |
|-------|-----------------|-------|----------------------------------|-----|---------------------------|------------------|------------|
| 98649 | TOUTLE | WA | 1 | 192 | 7:40 | 50 | 1,988,223 |
| 83810 | CATALDO | ID | 1 | 319 | 10:36 | 50 | 1,988,273 |
| 99371 | WASHTUCNA | WA | 1 | 195 | 7:48 | 50 | 1,988,324 |
| 83314 | BLISS | ID | 1 | 259 | 9:25 | 50 | 1,988,374 |
| 94970 | STINSON BEACH | CA | 4 | 197 | 7:51 | 50 | 1,988,424 |
| 97810 | ADAMS | OR | 1 | 191 | 7:42 | 50 | 1,988,474 |
| 59756 | WARMSPRINGS | MT | 1 | 531 | 13:35 | 50 | 1,988,524 |
| 97870 | RICHLAND | OR | 1 | 279 | 9:54 | 50 | 1,988,573 |
| 99032 | SPRAGUE | WA | 1 | 215 | 8:26 | 49 | 1,988,623 |
| 83869 | SPIRIT LAKE | ID | 2 | 275 | 9:53 | 49 | 1,988,672 |
| 96031 | FORKS OF SALMON | CA | 2 | 119 | 5: 6 | 49 | 1,988,721 |
| 97122 | HEBO | OR | 2 | 113 | 4:48 | 49 | 1,988,770 |
| 97050 | RUFUS | OR | 1 | 118 | 5: 4 | 49 | 1,988,819 |
| 98832 | MARLIN | WA | 1 | 274 | 9:54 | 49 | 1,988,868 |
| 83523 | CRAIGMONT | ID | 1 | 263 | 9:40 | 49 | 1,988,917 |
| 95970 | PRINCETON | CA | 1 | 165 | 7: 1 | 49 | 1,988,966 |
| 95830 | SACRAMENTO | CA | 3 | 142 | 6:10 | 48 | 1,989,014 |
| 97476 | SIXES | OR | 1 | 127 | 5:33 | 48 | 1,989,062 |
| 99179 | UNIONTOWN | WA | 1 | 141 | 6:10 | 48 | 1,989,110 |
| 83548 | CULDESAC | ID | 1 | 268 | 9:54 | 48 | 1,989,158 |
| 98538 | CURTIS | WA | 1 | 139 | 6:12 | 47 | 1,989,205 |
| 99158 | OAKESDALE | WA | 2 | 243 | 9:25 | 47 | 1,989,252 |
| 59821 | ARLEE | MT | 2 | 430 | 12:43 | 47 | 1,989,299 |
| 95920 | BUTTE CITY | CA | 0 | 164 | 7:12 | 47 | 1,989,346 |
| 95346 | MI WUK VILLAGE | CA | 2 | 216 | 8:51 | 46 | 1,989,392 |
| 97364 | NEOTSU | OR | 2 | 108 | 4:56 | 46 | 1,989,438 |
| 93461 | SHANDON | CA | 1 | 273 | 10:21 | 45 | 1,989,483 |
| 94060 | PESCADERO | CA | 3 | 218 | 9: 4 | 45 | 1,989,528 |
| 95439 | FULTON | CA | 2 | 185 | 8: 9 | 45 | 1,989,573 |
| 97864 | MONUMENT | OR | 2 | 125 | 5:54 | 45 | 1,989,617 |
| 97427 | CULP CREEK | OR | 1 | 101 | 4:43 | 45 | 1,989,662 |
| 99033 | TEKOA | WA | 1 | 302 | 10:59 | 45 | 1,989,706 |
| 83344 | MURTAUGH | ID | 1 | 302 | 11: 0 | 44 | 1,989,751 |
| 96045 | HORSE CREEK | CA | 2 | 77 | 3:10 | 44 | 1,989,795 |
| 83876 | WORLEY | ID | 1 | 271 | 10:22 | 44 | 1,989,840 |
| 59866 | SAINT REGIS | MT | 1 | 295 | 10:52 | 44 | 1,989,884 |
| 95714 | DUTCH FLAT | CA | 2 | 168 | 7:40 | 44 | 1,989,928 |
| 99036 | VALLEYFORD | WA | 2 | 229 | 9:27 | 44 | 1,989,973 |
| 99327 | CUNNINGHAM | WA | 1 | 162 | 7:30 | 44 | 1,990,017 |
| 99130 | GARFIELD | WA | 2 | 244 | 9:51 | 44 | 1,990,060 |
| 93517 | BRIDGEPORT | CA | 2 | 217 | 9:12 | 44 | 1,990,104 |
| 96091 | TRINITY CENTER | CA | 2 | 111 | 5:22 | 44 | 1,990,148 |
| 93932 | LOCKWOOD | CA | 2 | 292 | 10:55 | 44 | 1,990,191 |
| 83857 | PRINCETON | ID | 2 | 236 | 9:43 | 43 | 1,990,235 |
| 97350 | IDANHA | OR | 1 | 103 | 5: 1 | 43 | 1,990,278 |

CRATER LAKE NP REGIONAL MARKET (5.74 Mean Travel Time)

| ZIP | PLACE | STATE | SCENIC DRIVE (once a year) | | DRIVING TIME HR:MIN | ANNUAL MARKET | CUMULATIVE |
|-------|--------------|-------|----------------------------------|-----|---------------------------|------------------|------------|
| 59829 | DARBY | MT | 1 | 509 | 14:11 | 43 | 1,990,321 |
| 98846 | PATEROS | WA | 1 | 208 | 9: 4 | 43 | 1,990,364 |
| 96108 | DAVIS CREEK | CA | 1 | 87 | 4: 6 | 43 | 1,990,406 |
| 99125 | ENDICOTT | WA | 1 | 214 | 9:15 | 43 | 1,990,449 |
| 98562 | MOCLIPS | WA | 1 | 177 | 8:14 | 42 | 1,990,491 |
| 96010 | BIG BAR | CA | 2 | 106 | 5:17 | 42 | 1,990,533 |
| 97841 | IMBLER | OR | 2 | 174 | 8: 9 | 42 | 1,990,575 |
| 97534 | O BRIEN | OR | 2 | 74 | 3:15 | 42 | 1,990,617 |
| 99030 | ROCKFORD | WA | 1 | 270 | 10:42 | 42 | 1,990,659 |
| 98361 | PACKWOOD | WA | 1 | 158 | 7:40 | 41 | 1,990,701 |
| 98305 | BEAVER | WA | 1 | 222 | 9:41 | 41 | 1,990,742 |
| 96128 | STANDISH | CA | 1 | 104 | 5:19 | 41 | 1,990,783 |
| 99171 | SAINT JOHN | WA | 1 | 243 | 10:13 | 41 | 1,990,824 |
| 97856 | LONG CREEK | OR | 2 | 136 | 6:53 | 41 | 1,990,865 |
| 95835 | SACRAMENTO | CA | 2 | 119 | 6:10 | 41 | 1,990,905 |
| 83645 | MIDVALE | ID | 1 | 188 | 8:46 | 41 | 1,990,946 |
| 98262 | LUMMI ISLAND | WA | 5 | 190 | 8:51 | 41 | 1,990,987 |
| 99118 | CURLEW | WA | 2 | 305 | 11:36 | 40 | 1,991,027 |
| 83803 | BAYVIEW | ID | 1 | 235 | 10: 8 | 40 | 1,991,068 |
| 97493 | WESTLAKE | OR | 2 | 88 | 4:28 | 40 | 1,991,108 |
| 83320 | CAREY | ID | 2 | 251 | 10:33 | 40 | 1,991,148 |
| 83546 | PIERCE | ID | 1 | 289 | 11:22 | 40 | 1,991,188 |
| 83811 | CLARK FORK | ID | 2 | 302 | 11:37 | 40 | 1,991,227 |
| 95979 | STONYFORD | CA | 1 | 185 | 8:50 | 40 | 1,991,267 |
| 83255 | MOORE | ID | 1 | 328 | 12:10 | 39 | 1,991,306 |
| 95555 | ORICK | CA | 2 | 91 | 4:49 | 39 | 1,991,346 |
| 97901 | ADRIAN | OR | 1 | 170 | 8:25 | 39 | 1,991,385 |
| 99013 | FORD | WA | 2 | 252 | 10:42 | 39 | 1,991,424 |
| 59858 | PHILIPSBURG | MT | 1 | 437 | 13:52 | 39 | 1,991,463 |
| 95043 | PAICINES | CA | 2 | 203 | 9:29 | 39 | 1,991,502 |
| 96121 | MILFORD | CA | 2 | 116 | 6:17 | 39 | 1,991,540 |
| 95427 | COMPTCHE | CA | 2 | 162 | 8:13 | 39 | 1,991,579 |
| 99107 | BOYDS | WA | 1 | 242 | 10:33 | 38 | 1,991,618 |
| 93627 | HELM | CA | 0 | 242 | 10:36 | 38 | 1,991,656 |
| 93202 | ARMONA | CA | 1 | 228 | 10:17 | 38 | 1,991,694 |
| 95565 | SCOTIA | CA | 0 | 99 | 5:31 | 38 | 1,991,731 |
| 83604 | BRUNEAU | ID | 1 | 181 | 9: 2 | 38 | 1,991,769 |
| 98542 | ETHEL | WA | 2 | 103 | 5:48 | 37 | 1,991,806 |
| 99113 | COLTON | WA | 1 | 201 | 9:44 | 37 | 1,991,843 |
| 59910 | BIG ARM | MT | 2 | 331 | 12:38 | 37 | 1,991,880 |
| 59932 | SOMERS | MT | 2 | 343 | 12:53 | 36 | 1,991,916 |
| 98581 | RYDERWOOD | WA | 2 | 108 | 6:16 | 36 | 1,991,952 |
| 99103 | ALMIRA | WA | 1 | 207 | 10: 0 | 36 | 1,991,989 |
| 83327 | FAIRFIELD | ID | 1 | 214 | 10:13 | 36 | 1,992,025 |
| 94946 | NICASIO | CA | 3 | 205 | 9:59 | 36 | 1,992,061 |

CRATER LAKE NP REGIONAL MARKET (5.74 Mean Travel Time)

| ZIP | PLACE | STATE | SCENIC DRIVE (once a year) | | DRIVING TIME HR:MIN | ANNUAL MARKET | CUMULATIVE |
|-------|----------------|-------|-------------------------------|-----|---------------------------|------------------|------------|
| 96059 | MANTON | CA | 2 | 107 | 6:14 | 36 | 1,992,097 |
| 97371 | RICKREALL | OR | 1 | 85 | 4:56 | 36 | 1,992,133 |
| 95527 | BURNT RANCH | CA | 2 | 102 | 6: 0 | 36 | 1,992,169 |
| 83335 | HAZELTON | ID | 1 | 223 | 10:30 | 36 | 1,992,204 |
| 93432 | CRESTON | CA | 2 | 233 | 10:47 | 36 | 1,992,240 |
| 97752 | POST | OR | 1 | 81 | 4:43 | 35 | 1,992,276 |
| 97447 | IDLEYLD PARK | OR | 1 | 70 | 3:53 | 35 | 1,992,311 |
| 97884 | UNITY | OR | 1 | 101 | 6: 3 | 35 | 1,992,346 |
| 96087 | SHASTA | CA | 3 | 74 | 4:17 | 35 | 1,992,381 |
| 83839 | KINGSTON | ID | 1 | 221 | 10:36 | 35 | 1,992,416 |
| 98834 | METHOW | WA | 1 | 188 | 9:42 | 35 | 1,992,451 |
| 97490 | WALTON | OR | 1 | 93 | 5:40 | 35 | 1,992,485 |
| 59874 | TROUT CREEK | MT | 2 | 331 | 12:58 | 35 | 1,992,520 |
| 96006 | ADIN | CA | 1 | 62 | 3:21 | 34 | 1,992,554 |
| 83349 | RICHFIELD | ID | 1 | 242 | 11:15 | 34 | 1,992,588 |
| 96014 | CALLAHAN | CA | 2 | 59 | 3:12 | 34 | 1,992,622 |
| 97910 | JORDAN VALLEY | OR | 1 | 267 | 11:52 | 34 | 1,992,656 |
| 95698 | ZAMORA | CA | 0 | 99 | 6:14 | 34 | 1,992,690 |
| 97873 | SENECA | OR | 2 | 112 | 6:55 | 33 | 1,992,723 |
| 83234 | DOWNEY | ID | 1 | 295 | 12:30 | 33 | 1,992,756 |
| 98323 | CARBONADO | WA | 1 | 131 | 7:53 | 33 | 1,992,790 |
| 98582 | SALKUM | WA | 2 | 108 | 6:45 | 33 | 1,992,823 |
| 97857 | LOSTINE | OR | 1 | 145 | 8:29 | 33 | 1,992,856 |
| 93664 | SHAVER LAKE | CA | 2 | 278 | 12:13 | 33 | 1,992,889 |
| 83615 | DONNELLY | ID | 3 | 216 | 10:47 | 33 | 1,992,922 |
| 97635 | NEW PINE CREEK | OR | 2 | 61 | 3:30 | 33 | 1,992,955 |
| 59868 | SEELEY LAKE | MT | 1 | 385 | 14: 6 | 33 | 1,992,988 |
| 83251 | MACKAY | ID | 2 | 370 | 13:53 | 33 | 1,993,021 |
| 89420 | LUNING | NV | 1 | 158 | 9: 0 | 33 | 1,993,054 |
| 97737 | GILCHRIST | OR | 1 | 46 | 2: 1 | 33 | 1,993,087 |
| 95558 | PETROLIA | CA | 2 | 108 | 6:53 | 33 | 1,993,119 |
| 96115 | LAKE CITY | CA | 1 | 71 | 4:27 | 33 | 1,993,152 |
| 83525 | ELK CITY | ID | 1 | 232 | 11:18 | 32 | 1,993,184 |
| 83245 | INKOM | ID | 2 | 279 | 12:22 | 32 | 1,993,217 |
| 99117 | CRESTON | WA | 1 | 178 | 9:48 | 32 | 1,993,249 |
| 83543 | NEZPERCE | ID | 1 | 209 | 10:45 | 32 | 1,993,281 |
| 97434 | DORENA | OR | 1 | 71 | 4:36 | 32 | 1,993,313 |
| 59922 | LAKESIDE | MT | 2 | 319 | 13:16 | 32 | 1,993,345 |
| 95489 | WHITETHORN | CA | 2 | 107 | 7: 2 | 31 | 1,993,376 |
| 89414 | GOLCONDA | NV | 1 | 124 | 7:55 | 31 | 1,993,407 |
| 95013 | COYOTE | CA | 3 | 135 | 8:26 | 31 | 1,993,438 |
| 83872 | VIOLA | ID | 2 | 166 | 9:39 | 31 | 1,993,469 |
| 98304 | ASHFORD | WA | 2 | 108 | 7:12 | 31 | 1,993,500 |
| 96112 | FORT BIDWELL | CA | 1 | 68 | 4:34 | 31 | 1,993,530 |
| 83602 | BANKS | ID | 2 | 155 | 9:18 | 31 | 1,993,561 |

CRATER LAKE NP REGIONAL MARKET (5.74 Mean Travel Time)

| ZIP | PLACE | STATE | SCENIC DRIVE (once a year) | | DRIVING TIME HR:MIN | ANNUAL MARKET | CUMULATIVE |
|-------|----------------|-------|----------------------------------|-----|---------------------------|------------------|------------|
| 97357 | LOGSDEN | OR | 1 | 75 | 5:10 | 31 | 1,993,592 |
| 95466 | PHILO | CA | 2 | 151 | 9:10 | 31 | 1,993,622 |
| 83549 | RIGGINS | ID | 2 | 251 | 12:6 | 30 | 1,993,653 |
| 95549 | KNEELAND | CA | 2 | 79 | 5:27 | 30 | 1,993,683 |
| 83813 | COCOLALLA | ID | 1 | 225 | 11:30 | 30 | 1,993,713 |
| 93529 | JUNE LAKE | CA | 2 | 189 | 10:35 | 30 | 1,993,743 |
| 98575 | QUINAULT | WA | 1 | 176 | 10:10 | 30 | 1,993,773 |
| 98220 | ACME | WA | 1 | 150 | 9:18 | 30 | 1,993,803 |
| 95497 | THE SEA RANCH | CA | 3 | 184 | 10:31 | 29 | 1,993,832 |
| 89821 | BEOWAWE | NV | 0 | 136 | 8:50 | 29 | 1,993,862 |
| 95493 | UPPER LAKE | CA | 1 | 89 | 6:23 | 29 | 1,993,891 |
| 95467 | PIERCY | CA | 1 | 88 | 6:19 | 29 | 1,993,920 |
| 83670 | SWEET | ID | 1 | 111 | 7:42 | 29 | 1,993,949 |
| 97835 | HELIX | OR | 2 | 119 | 8:4 | 29 | 1,993,978 |
| 83622 | GARDEN VALLEY | ID | 2 | 160 | 9:48 | 29 | 1,994,007 |
| 99012 | FAIRFIELD | WA | 1 | 205 | 11:13 | 29 | 1,994,037 |
| 98647 | SKAMOKAWA | WA | 1 | 116 | 7:56 | 29 | 1,994,066 |
| 83836 | HOPE | ID | 2 | 213 | 11:30 | 29 | 1,994,094 |
| 95525 | BLUE LAKE | CA | 2 | 71 | 5:13 | 29 | 1,994,123 |
| 95837 | SACRAMENTO | CA | 2 | 83 | 6:10 | 28 | 1,994,152 |
| 99321 | BEVERLY | WA | 1 | 94 | 6:53 | 28 | 1,994,180 |
| 95459 | MANCHESTER | CA | 2 | 138 | 9:8 | 28 | 1,994,208 |
| 59832 | DRUMMOND | MT | 1 | 255 | 12:40 | 28 | 1,994,236 |
| 59825 | CLINTON | MT | 2 | 266 | 12:58 | 28 | 1,994,264 |
| 83217 | BANCROFT | ID | 1 | 250 | 12:39 | 28 | 1,994,291 |
| 99153 | METALINE FALLS | WA | 1 | 232 | 12:17 | 27 | 1,994,319 |
| 59820 | ALBERTON | MT | 2 | 283 | 13:30 | 27 | 1,994,346 |
| 95724 | NORDEN | CA | 3 | 99 | 7:30 | 27 | 1,994,373 |
| 98326 | CLALLAM BAY | WA | 1 | 120 | 8:39 | 27 | 1,994,399 |
| 59845 | HOT SPRINGS | MT | 1 | 248 | 12:51 | 26 | 1,994,426 |
| 83643 | MESA | ID | 1 | 107 | 8:3 | 26 | 1,994,452 |
| 98643 | ROSBURG | WA | 1 | 89 | 7:3 | 26 | 1,994,478 |
| 96034 | GAZELLE | CA | 2 | 49 | 3:40 | 26 | 1,994,504 |
| 89013 | GOLDFIELD | NV | 1 | 224 | 12:23 | 26 | 1,994,530 |
| 99322 | BICKLETON | WA | 2 | 104 | 7:59 | 26 | 1,994,556 |
| 83804 | BLANCHARD | ID | 1 | 158 | 10:30 | 25 | 1,994,581 |
| 94567 | POPE VALLEY | CA | 2 | 94 | 7:31 | 25 | 1,994,607 |
| 98526 | AMANDA PARK | WA | 2 | 148 | 10:8 | 25 | 1,994,632 |
| 95939 | ELK CREEK | CA | 1 | 79 | 6:35 | 25 | 1,994,657 |
| 93526 | INDEPENDENCE | CA | 2 | 274 | 13:44 | 25 | 1,994,682 |
| 59754 | TWIN BRIDGES | MT | 2 | 314 | 14:32 | 25 | 1,994,707 |
| 93604 | BASS LAKE | CA | 2 | 195 | 11:49 | 25 | 1,994,732 |
| 83423 | DUBOIS | ID | 1 | 230 | 12:48 | 25 | 1,994,757 |
| 97732 | CRANE | OR | 1 | 85 | 7:7 | 25 | 1,994,782 |
| 99018 | LATAH | WA | 1 | 153 | 10:33 | 24 | 1,994,806 |

CRATER LAKE NP REGIONAL MARKET (5.74 Mean Travel Time)

| ZIP | PLACE | STATE | SCENIC DRIVE (once a year) | | DRIVING TIME HR:MIN | ANNUAL MARKET | CUMULATIVE |
|-------|---------------|-------|-------------------------------|-----|---------------------------|------------------|------------|
| 84635 | HINCKLEY | UT | 1 | 315 | 14:42 | 24 | 1,994,830 |
| 97825 | DAYVILLE | OR | 2 | 56 | 4:50 | 24 | 1,994,855 |
| 93541 | LEE VINING | CA | 2 | 129 | 9:37 | 24 | 1,994,879 |
| 89047 | SILVERPEAK | NV | 1 | 195 | 12: 2 | 24 | 1,994,903 |
| 95972 | RACKERBY | CA | 2 | 79 | 6:51 | 24 | 1,994,927 |
| 99346 | PLYMOUTH | WA | 0 | 67 | 6: 3 | 24 | 1,994,950 |
| 83524 | CULDESAC | ID | 1 | 132 | 9:54 | 23 | 1,994,974 |
| 99167 | RICE | WA | 2 | 186 | 11:52 | 23 | 1,994,997 |
| 95345 | MIDPINES | CA | 2 | 119 | 9:22 | 23 | 1,995,020 |
| 99017 | SPRAGUE | WA | 1 | 101 | 8:26 | 23 | 1,995,044 |
| 97758 | RILEY | OR | 1 | 47 | 4: 9 | 23 | 1,995,067 |
| 93653 | RAYMOND | CA | 2 | 152 | 10:52 | 23 | 1,995,089 |
| 99040 | WELLPINIT | WA | 2 | 152 | 10:53 | 23 | 1,995,112 |
| 98421 | TACOMA | WA | 1 | 72 | 6:35 | 23 | 1,995,135 |
| 99173 | SPRINGDALE | WA | 1 | 121 | 9:36 | 23 | 1,995,158 |
| 83278 | STANLEY | ID | 2 | 136 | 10:15 | 23 | 1,995,181 |
| 96124 | CALPINE | CA | 2 | 77 | 6:59 | 23 | 1,995,203 |
| 96050 | KLAMATH RIVER | CA | 2 | 42 | 3:32 | 23 | 1,995,226 |
| 89404 | DENIO | NV | 2 | 59 | 5:30 | 23 | 1,995,249 |
| 93641 | MIRAMONTE | CA | 2 | 186 | 12: 6 | 23 | 1,995,271 |
| 96071 | OLD STATION | CA | 1 | 55 | 5: 5 | 23 | 1,995,294 |
| 83286 | WESTON | ID | 1 | 233 | 13:27 | 22 | 1,995,316 |
| 59731 | GARRISON | MT | 3 | 252 | 13:56 | 22 | 1,995,339 |
| 59844 | HERON | MT | 2 | 169 | 11:38 | 22 | 1,995,361 |
| 99180 | USK | WA | 2 | 159 | 11:19 | 22 | 1,995,383 |
| 93652 | RAISIN | CA | 0 | 112 | 9:20 | 22 | 1,995,405 |
| 83541 | LENORE | ID | 1 | 135 | 10:25 | 22 | 1,995,427 |
| 94074 | SAN GREGORIO | CA | 3 | 97 | 8:33 | 22 | 1,995,449 |
| 95718 | HOMWOOD | CA | 3 | 77 | 7:15 | 22 | 1,995,471 |
| 83232 | DAYTON | ID | 1 | 218 | 13:17 | 22 | 1,995,492 |
| 95420 | FORT BRAGG | CA | 2 | 107 | 9:12 | 22 | 1,995,514 |
| 97906 | HARPER | OR | 1 | 99 | 8:47 | 21 | 1,995,535 |
| 94938 | LAGUNITAS | CA | 3 | 91 | 8:18 | 21 | 1,995,556 |
| 83633 | KING HILL | ID | 1 | 107 | 9:16 | 21 | 1,995,578 |
| 99008 | EDWALL | WA | 1 | 121 | 10: 0 | 21 | 1,995,599 |
| 59853 | NOXON | MT | 2 | 160 | 11:38 | 21 | 1,995,620 |
| 97837 | HEREFORD | OR | 1 | 92 | 8:27 | 21 | 1,995,641 |
| 95679 | RUMSEY | CA | 1 | 73 | 7: 9 | 21 | 1,995,662 |
| 94569 | PORT COSTA | CA | 3 | 71 | 7: 0 | 21 | 1,995,683 |
| 95495 | ZENIA | CA | 3 | 79 | 7:39 | 21 | 1,995,704 |
| 59846 | HUSON | MT | 1 | 183 | 12:30 | 21 | 1,995,725 |
| 95488 | WESTPORT | CA | 2 | 102 | 9:12 | 21 | 1,995,745 |
| 95569 | REDCREST | CA | 1 | 63 | 6:32 | 20 | 1,995,766 |
| 99135 | HARTLINE | WA | 1 | 100 | 9:10 | 20 | 1,995,786 |
| 96126 | SIERRAVILLE | CA | 2 | 67 | 6:55 | 20 | 1,995,806 |

CRATER LAKE NP REGIONAL MARKET (5.74 Mean Travel Time)

| ZIP | PLACE | STATE | SCENIC DRIVE (once a year) | | DRIVING TIME HR:MIN | ANNUAL MARKET | CUMULATIVE |
|-------|------------------|-------|----------------------------------|------|---------------------------|------------------|------------|
| ---- | ----- | --- | ---- | ---- | ----- | ----- | ----- |
| 89426 | PARADISE VALLEY | NV | 2 | 74 | 7:34 | 20 | 1,995,826 |
| 83555 | WINCHESTER | ID | 1 | 122 | 10:29 | 20 | 1,995,845 |
| 99128 | FARMINGTON | WA | 2 | 121 | 10:29 | 20 | 1,995,865 |
| 95742 | RANCHO CORDOVA | CA | 5 | 58 | 6:16 | 19 | 1,995,884 |
| 83830 | FERNWOOD | ID | 1 | 120 | 10:27 | 19 | 1,995,904 |
| 98621 | GRAYS RIVER | WA | 1 | 67 | 7: 8 | 19 | 1,995,923 |
| 93452 | SAN SIMEON | CA | 2 | 145 | 11:36 | 19 | 1,995,942 |
| 97001 | ANTELOPE | OR | 1 | 41 | 4:21 | 19 | 1,995,961 |
| 95636 | GRIZZLY FLATS | CA | 2 | 77 | 8: 0 | 19 | 1,995,980 |
| 83848 | NORDMAN | ID | 2 | 139 | 11:26 | 19 | 1,995,999 |
| 95934 | CRESCENT MILLS | CA | 1 | 59 | 6:31 | 19 | 1,996,018 |
| 83809 | CAREYWOOD | ID | 1 | 114 | 10:18 | 19 | 1,996,037 |
| 96086 | SEIAD VALLEY | CA | 2 | 33 | 3:10 | 19 | 1,996,056 |
| 95607 | CAPAY | CA | 1 | 56 | 6:14 | 19 | 1,996,075 |
| 93669 | WISHON | CA | 1 | 148 | 11:49 | 19 | 1,996,094 |
| 95944 | GOODYEARS BAR | CA | 2 | 87 | 8:49 | 19 | 1,996,113 |
| 95414 | BLOCKSBURG | CA | 2 | 67 | 7:20 | 19 | 1,996,131 |
| 95635 | GREENWOOD | CA | 2 | 73 | 7:49 | 19 | 1,996,150 |
| 96040 | HAT CREEK | CA | 1 | 46 | 5: 9 | 19 | 1,996,169 |
| 99129 | HUNTERS | WA | 2 | 157 | 12:17 | 18 | 1,996,187 |
| 97877 | SUMPTER | OR | 1 | 80 | 8:27 | 18 | 1,996,206 |
| 99026 | NINE MILE FALLS | WA | 2 | 102 | 9:50 | 18 | 1,996,224 |
| 96136 | JANESVILLE | CA | 1 | 45 | 5: 8 | 18 | 1,996,243 |
| 97903 | BROGAN | OR | 0 | 63 | 7: 4 | 18 | 1,996,261 |
| 83246 | LAVA HOT SPRINGS | ID | 1 | 154 | 12:12 | 18 | 1,996,279 |
| 99119 | CUSICK | WA | 2 | 135 | 11:28 | 18 | 1,996,298 |
| 95960 | NORTH SAN JUAN | CA | 3 | 66 | 7:26 | 18 | 1,996,316 |
| 83850 | PINEHURST | ID | 1 | 119 | 10:47 | 18 | 1,996,334 |
| 95637 | GUINDA | CA | 1 | 63 | 7: 9 | 18 | 1,996,352 |
| 98288 | SKYKOMISH | WA | 2 | 123 | 11: 0 | 18 | 1,996,370 |
| 97637 | PLUSH | OR | 1 | 37 | 4:15 | 18 | 1,996,388 |
| 97904 | DREWSEY | OR | 1 | 69 | 7:48 | 18 | 1,996,406 |
| 97028 | GOVERNMENT CAMP | OR | 2 | 45 | 5:25 | 18 | 1,996,424 |
| 83271 | ROCKLAND | ID | 0 | 148 | 12:16 | 17 | 1,996,441 |
| 83554 | WHITE BIRD | ID | 2 | 132 | 11:39 | 17 | 1,996,458 |
| 99157 | NORTHPORT | WA | 1 | 136 | 11:52 | 17 | 1,996,476 |
| 99126 | EVANS | WA | 1 | 108 | 10:33 | 17 | 1,996,493 |
| 97711 | ASHWOOD | OR | 1 | 41 | 5: 4 | 17 | 1,996,510 |
| 59920 | KILA | MT | 1 | 187 | 13:47 | 17 | 1,996,527 |
| 98814 | CARLTON | WA | 1 | 100 | 10:13 | 17 | 1,996,544 |
| 99150 | MALO | WA | 1 | 123 | 11:22 | 17 | 1,996,561 |
| 97468 | REMOTE | OR | 1 | 37 | 4:31 | 17 | 1,996,577 |
| 95737 | TRUCKEE | CA | 3 | 61 | 7:30 | 17 | 1,996,594 |
| 95983 | TAYLORSVILLE | CA | 1 | 51 | 6:31 | 16 | 1,996,611 |
| 97329 | CASCADIA | OR | 1 | 37 | 4:41 | 16 | 1,996,627 |

CRATER LAKE NP REGIONAL MARKET (5.74 Mean Travel Time)

| ZIP | PLACE | STATE | SCENIC DRIVE (once a year) | | DRIVING TIME HR:MIN | ANNUAL MARKET | CUMULATIVE |
|-------|--------------------|-------|----------------------------------|-----|---------------------------|------------------|------------|
| 83228 | CLIFTON | ID | 1 | 167 | 13:23 | 16 | 1,996,643 |
| 95444 | GRATON | CA | 3 | 68 | 8:16 | 16 | 1,996,659 |
| 97414 | BROADBENT | OR | 1 | 37 | 4:47 | 16 | 1,996,675 |
| 94021 | LOMA MAR | CA | 3 | 77 | 9: 3 | 16 | 1,996,691 |
| 95568 | SOMESBAR | CA | 2 | 36 | 4:37 | 16 | 1,996,707 |
| 83526 | FERDINAND | ID | 2 | 101 | 10:37 | 16 | 1,996,723 |
| 97144 | TIMBER | OR | 2 | 40 | 5:21 | 16 | 1,996,738 |
| 97108 | BEAVER | OR | 1 | 41 | 5:35 | 16 | 1,996,754 |
| 83870 | TENSED | ID | 1 | 106 | 11: 2 | 16 | 1,996,770 |
| 95232 | GLENCOE | CA | 1 | 59 | 7:39 | 15 | 1,996,785 |
| 83520 | AHSAHKA | ID | 2 | 107 | 11: 7 | 15 | 1,996,800 |
| 97621 | BEATTY | OR | 1 | 29 | 3:35 | 15 | 1,996,816 |
| 83321 | CASTLEFORD | ID | 1 | 113 | 11:29 | 15 | 1,996,831 |
| 95432 | ELK | CA | 2 | 61 | 7:57 | 15 | 1,996,846 |
| 97531 | KERBY | OR | 2 | 23 | 2:28 | 15 | 1,996,862 |
| 98616 | COUGAR | WA | 2 | 38 | 5:19 | 15 | 1,996,877 |
| 95981 | STRAWBERRY VALLECA | CA | 2 | 71 | 8:53 | 15 | 1,996,892 |
| 97842 | IMNAHA | OR | 2 | 78 | 9:26 | 15 | 1,996,907 |
| 95251 | VALLECITO | CA | 1 | 62 | 8: 9 | 15 | 1,996,922 |
| 95560 | REDWAY | CA | 2 | 44 | 6:14 | 15 | 1,996,937 |
| 95606 | BROOKS | CA | 1 | 52 | 7: 9 | 15 | 1,996,952 |
| 59831 | DIXON | MT | 1 | 132 | 12:36 | 15 | 1,996,966 |
| 93633 | KINGS CANYON NATCA | CA | 2 | 119 | 12: 6 | 14 | 1,996,981 |
| 83533 | GREENCREEK | ID | 1 | 84 | 10: 7 | 14 | 1,996,995 |
| 95494 | YORKVILLE | CA | 1 | 53 | 7:33 | 14 | 1,997,009 |
| 95984 | TWAIN | CA | 1 | 40 | 6: 3 | 14 | 1,997,024 |
| 59827 | CONNER | MT | 2 | 185 | 14:48 | 14 | 1,997,038 |
| 99356 | ROOSEVELT | WA | 2 | 54 | 7:45 | 14 | 1,997,051 |
| 97751 | PAULINA | OR | 1 | 31 | 4:41 | 14 | 1,997,065 |
| 98827 | LOOMIS | WA | 1 | 98 | 11:21 | 14 | 1,997,079 |
| 97057 | SHANIKO | OR | 1 | 26 | 3:40 | 14 | 1,997,092 |
| 83435 | MONTEVIEW | ID | 1 | 135 | 13:13 | 13 | 1,997,106 |
| 95941 | FORBESTOWN | CA | 2 | 44 | 6:51 | 13 | 1,997,119 |
| 98859 | WAUCONDA | WA | 1 | 97 | 11:26 | 13 | 1,997,132 |
| 89317 | LUND | NV | 2 | 140 | 13:33 | 13 | 1,997,146 |
| 97345 | FOSTER | OR | 1 | 25 | 3:47 | 13 | 1,997,159 |
| 59750 | BUTTE | MT | 2 | 144 | 13:46 | 13 | 1,997,172 |
| 93601 | AHWAHNEE | CA | 3 | 101 | 11:49 | 13 | 1,997,185 |
| 83545 | PECK | ID | 1 | 89 | 11: 7 | 13 | 1,997,197 |
| 99137 | HUNTERS | WA | 3 | 106 | 12:17 | 12 | 1,997,210 |
| 83824 | DESMET | ID | 1 | 84 | 11: 2 | 12 | 1,997,222 |
| 83834 | HARVARD | ID | 2 | 73 | 10:13 | 12 | 1,997,234 |
| 95335 | LONG BARN | CA | 2 | 62 | 9:22 | 12 | 1,997,247 |
| 83425 | HAMER | ID | 1 | 121 | 13:13 | 12 | 1,997,259 |
| 59925 | MARION | MT | 1 | 154 | 14:40 | 12 | 1,997,271 |

CRATER LAKE NP REGIONAL MARKET (5.74 Mean Travel Time)

| ZIP | PLACE | STATE | SCENIC DRIVE (once a year) | | DRIVING TIME HR:MIN | ANNUAL MARKET | CUMULATIVE |
|-------|---------------|-------|----------------------------------|-----|---------------------------|------------------|------------|
| 83632 | INDIAN VALLEY | ID | 1 | 58 | 9: 8 | 12 | 1,997,282 |
| 83214 | ARIMO | ID | 1 | 104 | 12:27 | 12 | 1,997,294 |
| 98224 | BARING | WA | 2 | 67 | 9:56 | 12 | 1,997,306 |
| 95450 | JENNER | CA | 3 | 50 | 8:17 | 12 | 1,997,318 |
| 99140 | KELLER | WA | 2 | 80 | 11: 2 | 12 | 1,997,329 |
| 83547 | POLLOCK | ID | 2 | 84 | 11:22 | 12 | 1,997,341 |
| 59871 | SULA | MT | 2 | 135 | 14: 6 | 12 | 1,997,353 |
| 93512 | BENTON | CA | 2 | 75 | 10:45 | 12 | 1,997,364 |
| 59836 | GREENOUGH | MT | 1 | 116 | 13:16 | 11 | 1,997,376 |
| 89710 | NEVADA STATE | NV | 3 | 36 | 6:39 | 11 | 1,997,387 |
| 95914 | BANGOR | CA | 2 | 34 | 6:33 | 11 | 1,997,398 |
| 95230 | FARMINGTON | CA | 2 | 45 | 8:13 | 11 | 1,997,409 |
| 95720 | KYBURZ | CA | 3 | 51 | 8:58 | 11 | 1,997,420 |
| 99176 | THORNTON | WA | 2 | 59 | 9:52 | 11 | 1,997,430 |
| 98330 | ELBE | WA | 2 | 33 | 6:33 | 10 | 1,997,441 |
| 96125 | SIERRA CITY | CA | 2 | 41 | 7:48 | 10 | 1,997,451 |
| 97406 | AGNESS | OR | 1 | 39 | 7:34 | 10 | 1,997,462 |
| 94548 | KNIGHTSEN | CA | 2 | 37 | 7:27 | 10 | 1,997,472 |
| 99345 | PATERSON | WA | 0 | 29 | 6: 5 | 10 | 1,997,482 |
| 83324 | DIETRICH | ID | 1 | 55 | 9:45 | 10 | 1,997,492 |
| 96111 | FLORISTON | CA | 1 | 34 | 7: 7 | 10 | 1,997,502 |
| 59724 | DELL | MT | 0 | 112 | 14:16 | 9 | 1,997,511 |
| 83827 | ELK RIVER | ID | 1 | 54 | 10:10 | 9 | 1,997,520 |
| 84329 | PARK VALLEY | UT | 1 | 90 | 13:13 | 9 | 1,997,529 |
| 83657 | OLA | ID | 1 | 52 | 10: 1 | 9 | 1,997,538 |
| 96076 | PLATINA | CA | 3 | 28 | 6:36 | 9 | 1,997,547 |
| 98283 | ROCKPORT | WA | 1 | 48 | 9:43 | 9 | 1,997,556 |
| 59727 | DIVIDE | MT | 3 | 103 | 14: 5 | 9 | 1,997,565 |
| 93260 | POSEY | CA | 2 | 73 | 12:12 | 9 | 1,997,574 |
| 59837 | HALL | MT | 1 | 88 | 13:16 | 9 | 1,997,583 |
| 98571 | PACIFIC BEACH | WA | 1 | 38 | 8:24 | 9 | 1,997,591 |
| 96106 | CLIO | CA | 2 | 26 | 6:22 | 9 | 1,997,600 |
| 98158 | SEATTLE | WA | 1 | 29 | 7: 3 | 9 | 1,997,609 |
| 59915 | ELMO | MT | 2 | 74 | 12:20 | 9 | 1,997,617 |
| 95550 | KORBEL | CA | 2 | 38 | 8:29 | 9 | 1,997,626 |
| 97848 | KIMBERLY | OR | 2 | 20 | 4:59 | 8 | 1,997,634 |
| 89311 | BAKER | NV | 1 | 86 | 13:24 | 8 | 1,997,643 |
| 95443 | GLENHAVEN | CA | 1 | 25 | 6:22 | 8 | 1,997,651 |
| 95728 | SODA SPRINGS | CA | 3 | 30 | 7:27 | 8 | 1,997,659 |
| 99039 | WAVERLY | WA | 1 | 53 | 10:53 | 8 | 1,997,667 |
| 84728 | GARRISON | UT | 1 | 79 | 13:24 | 8 | 1,997,675 |
| 99401 | ANATONE | WA | 2 | 45 | 10:14 | 8 | 1,997,682 |
| 59914 | DAYTON | MT | 2 | 69 | 12:44 | 7 | 1,997,690 |
| 83243 | HOLBROOK | ID | 1 | 64 | 12:30 | 7 | 1,997,697 |
| 94972 | VALLEY FORD | CA | 3 | 38 | 9:25 | 7 | 1,997,704 |

CRATER LAKE NP REGIONAL MARKET (5.74 Mean Travel Time)

| ZIP | PLACE | STATE | SCENIC DRIVE (once a year) | | DRIVING TIME HR:MIN | ANNUAL MARKET | CUMULATIVE |
|-------|------------------|-------|----------------------------------|-------|---------------------------|------------------|------------|
| ----- | ----- | --- | ----- | ----- | ----- | ----- | ----- |
| 83466 | NORTH FORK | ID | 2 | 82 | 13:56 | 7 | 1,997,712 |
| 95717 | GOLD RUN | CA | 2 | 26 | 7:29 | 7 | 1,997,719 |
| 97908 | IRONSIDE | OR | 0 | 24 | 7: 4 | 7 | 1,997,726 |
| 83283 | THATCHER | ID | 1 | 66 | 12:52 | 7 | 1,997,733 |
| 83253 | MAY | ID | 1 | 65 | 12:49 | 7 | 1,997,740 |
| 83821 | COOLIN | ID | 2 | 61 | 12:30 | 7 | 1,997,747 |
| 95411 | ALDERPOINT | CA | 2 | 23 | 7: 0 | 7 | 1,997,754 |
| 83542 | LUCILE | ID | 2 | 66 | 13: 5 | 7 | 1,997,760 |
| 93431 | CHOLAME | CA | 1 | 39 | 10: 6 | 7 | 1,997,767 |
| 96133 | TOPAZ | CA | 2 | 27 | 7:58 | 7 | 1,997,774 |
| 83462 | CARMEN | ID | 1 | 61 | 12:44 | 7 | 1,997,780 |
| 83235 | ELLIS | ID | 1 | 60 | 12:43 | 6 | 1,997,787 |
| 83463 | GIBBONSVILLE | ID | 1 | 71 | 13:50 | 6 | 1,997,793 |
| 83601 | ATLANTA | ID | 1 | 62 | 13: 8 | 6 | 1,997,800 |
| 83326 | ELBA | ID | 1 | 50 | 11:59 | 6 | 1,997,806 |
| 59761 | WISDOM | MT | 1 | 66 | 13:36 | 6 | 1,997,812 |
| 59848 | LONEPINE | MT | 1 | 68 | 13:54 | 6 | 1,997,818 |
| 83280 | STONE | ID | 1 | 51 | 12:30 | 6 | 1,997,824 |
| 94922 | BODEGA | CA | 3 | 30 | 9:25 | 6 | 1,997,830 |
| 59931 | ROLLINS | MT | 2 | 66 | 14:15 | 6 | 1,997,835 |
| 97872 | RITTER | OR | 2 | 22 | 7:56 | 5 | 1,997,841 |
| 98862 | WINTHROP | WA | 2 | 34 | 10:35 | 5 | 1,997,846 |
| 89430 | SMITH | NV | 1 | 21 | 7:52 | 5 | 1,997,852 |
| 96132 | TERMO | CA | 1 | 21 | 8: 1 | 5 | 1,997,857 |
| 83637 | LOWMAN | ID | 2 | 20 | 7:56 | 5 | 1,997,862 |
| 83302 | ROGERSON | ID | 1 | 27 | 9:49 | 5 | 1,997,867 |
| 95956 | MEADOW VALLEY | CA | 3 | 16 | 6:36 | 5 | 1,997,872 |
| 93207 | CALIFORNIA HOT | CA | 2 | 45 | 12:42 | 5 | 1,997,876 |
| 97831 | FOX | OR | 2 | 14 | 6:27 | 5 | 1,997,881 |
| 93621 | DUNLAP | CA | 2 | 29 | 10:35 | 5 | 1,997,886 |
| 83627 | HAMMETT | ID | 2 | 22 | 8:57 | 5 | 1,997,890 |
| 99402 | ASOTIN | WA | 2 | 23 | 9:20 | 4 | 1,997,895 |
| 98852 | STEHEKIN | WA | 1 | 37 | 12:14 | 4 | 1,997,899 |
| 59843 | HELMVILLE | MT | 1 | 47 | 13:36 | 4 | 1,997,904 |
| 59762 | WISE RIVER | MT | 1 | 59 | 14:57 | 4 | 1,997,908 |
| 97917 | RIVERSIDE | OR | 1 | 20 | 9: 4 | 4 | 1,997,912 |
| 97911 | JUNTURA | OR | 1 | 25 | 10:31 | 4 | 1,997,916 |
| 89825 | JACKPOT | NV | 0 | 26 | 10:53 | 4 | 1,997,920 |
| 93262 | SEQUOIA NATIONAL | CA | 2 | 39 | 13:10 | 4 | 1,997,924 |
| 83812 | CLARKIA | ID | 1 | 26 | 11: 6 | 4 | 1,997,928 |
| 84313 | GROUSE CREEK | UT | 1 | 40 | 13:32 | 4 | 1,997,931 |
| 97909 | JAMIESON | OR | 1 | 16 | 8:28 | 4 | 1,997,935 |
| 95923 | CANYONDAM | CA | 2 | 12 | 6:50 | 4 | 1,997,939 |
| 83802 | AVERY | ID | 1 | 35 | 13:10 | 4 | 1,997,942 |
| 83808 | CALDER | ID | 1 | 24 | 11: 9 | 3 | 1,997,946 |

CRATER LAKE NP REGIONAL MARKET (5.74 Mean Travel Time)

| ZIP | PLACE | STATE | SCENIC DRIVE (once a year) | | DRIVING TIME HR:MIN | ANNUAL MARKET | CUMULATIVE |
|-------|---------------|-------|----------------------------------|-------|---------------------------|------------------|------------|
| ----- | ----- | --- | ----- | ----- | ----- | ----- | ----- |
| 95140 | SAN JOSE | CA | 4 | 12 | 7:36 | 3 | 1,997,949 |
| 83322 | CORRAL | ID | 1 | 18 | 10:13 | 3 | 1,997,952 |
| 95936 | DOWNIEVILLE | CA | 2 | 14 | 8:49 | 3 | 1,997,955 |
| 89823 | DEETH | NV | 0 | 19 | 10:43 | 3 | 1,997,958 |
| 94940 | MARSHALL | CA | 2 | 17 | 9:59 | 3 | 1,997,961 |
| 93244 | LEMONCOVE | CA | 2 | 19 | 10:56 | 3 | 1,997,964 |
| 83212 | ARBON | ID | 0 | 38 | 14:54 | 3 | 1,997,966 |
| 95017 | DAVENPORT | CA | 3 | 13 | 8:51 | 3 | 1,997,969 |
| 93623 | FISH CAMP | CA | 3 | 18 | 10:59 | 3 | 1,997,972 |
| 83853 | PORTHILL | ID | 0 | 19 | 11:25 | 3 | 1,997,974 |
| 94512 | BIRDS LANDING | CA | 1 | 10 | 7:54 | 3 | 1,997,977 |
| 95325 | HORNITOS | CA | 2 | 15 | 10:21 | 2 | 1,997,979 |
| 83677 | YELLOW PINE | ID | 1 | 22 | 12:44 | 2 | 1,997,982 |
| 59929 | PROCTOR | MT | 3 | 21 | 12:49 | 2 | 1,997,984 |
| 99131 | GIFFORD | WA | 3 | 18 | 12:40 | 2 | 1,997,986 |
| 83636 | LETHA | ID | 1 | 9 | 8:35 | 2 | 1,997,988 |
| 83469 | SHOUP | ID | 1 | 21 | 13:56 | 2 | 1,997,990 |
| 59733 | GOLD CREEK | MT | 3 | 20 | 13:56 | 2 | 1,997,992 |
| 59852 | NIARADA | MT | 1 | 18 | 13:29 | 2 | 1,997,993 |
| | TOTAL | | 6,467,160 | | | | 1,997,993 |

CRATER LAKE NP - NATIONAL TRAVEL MARKET - AT 33.45 HOUR AVERAGE TRAVEL TIME

| AREA OF DOMINANT INFLUENCE | TOTAL TRAVEL MARKET | ADJUSTED MARKET | TRIP TIME |
|---|---------------------|-----------------|-----------|
| Abilene-Sweetwater TX | 63,756 | 24,900 | 31:27 |
| Albany GA | 70,989 | 18,729 | 44:34 |
| Albany-Schenectady-Troy NY | 404,420 | 78,703 | 54:45 |
| Albuquerque NM | 448,845 | 223,524 | 23:19 |
| Alexandria LA | 58,153 | 18,079 | 39: 5 |
| Alpena MI | 10,354 | 3,050 | 40:53 |
| Amarillo TX | 111,172 | 48,540 | 27:43 |
| Anniston AL | 29,738 | 8,646 | 41:19 |
| Ardmore-Ada OK | 35,251 | 13,334 | 32:31 |
| Atlanta GA | 1,282,874 | 371,777 | 41:26 |
| Augusta GA | 147,004 | 39,807 | 43:42 |
| Austin TX | 336,658 | 122,670 | 33:46 |
| Bakersfield CA | 104,032 | 75,710 | 10:38 |
| Baltimore MD | 800,778 | 207,951 | 45: 6 |
| Bangor ME | 79,865 | 16,461 | 52:50 |
| Baton Rouge LA | 179,033 | 53,859 | 40:11 |
| Beaumont-Port Arthur TX | 110,962 | 36,404 | 37:17 |
| Billings-Hardin MT | 57,524 | 34,429 | 17:10 |
| Biloxi-Gulfport-Pascagoula MS | 82,324 | 23,155 | 42:26 |
| Binghamton NY | 113,292 | 28,967 | 45:37 |
| Birmingham AL | 328,305 | 97,446 | 40:38 |
| Bluefield-Beckley-Oak Hill WV | 55,345 | 15,637 | 42:17 |
| Boston MA | 1,973,921 | 451,709 | 49:20 |
| Bowling Green KY | 28,484 | 9,292 | 37:28 |
| Bristol-Kingsport-Johnson City\Tri-Cities TN VA | 162,758 | 46,343 | 42: 1 |
| Buffalo NY | 496,594 | 139,799 | 42:24 |
| Burlington-Plattsburgh NY VT | 176,161 | 40,773 | 48:57 |
| Butte MT | 27,867 | 13,445 | 24:23 |
| Casper-Riverton WY | 26,528 | 14,996 | 19: 5 |
| Cedar Rapids-Waterloo-Dubuque IA | 212,987 | 84,763 | 30:49 |
| Charleston SC | 165,297 | 41,873 | 45:56 |
| Charleston-Huntington WV | 253,174 | 75,168 | 40:37 |
| Charlotte NC | 532,610 | 143,363 | 43:54 |
| Charlottesville VA | 39,188 | 10,386 | 44:25 |
| Chattanooga TN | 196,490 | 60,055 | 39:39 |
| Cheyenne-Scottsbluff WY NE | 29,707 | 16,793 | 19: 5 |
| Chicago IL | 2,800,657 | 1,011,081 | 34: 5 |
| Cincinnati OH | 618,629 | 199,650 | 37:50 |
| Clarksburg-Weston WV | 46,708 | 13,248 | 42: 9 |
| Cleveland OH | 1,123,164 | 346,168 | 39:22 |
| Colorado Springs-Pueblo CO | 189,317 | 99,165 | 21:38 |
| Columbia SC | 211,161 | 56,163 | 44:18 |
| Columbia-Jefferson City MO | 98,282 | 38,845 | 31: 3 |
| Columbus GA | 114,147 | 31,450 | 43: 7 |
| Columbus OH | 538,340 | 168,873 | 38:47 |

NATIONAL MARKET

CRATER LAKE NP - NATIONAL TRAVEL MARKET - AT 34.54 HOUR AVERAGE TRAVEL TIME

| AREA OF DOMINANT INFLUENCE | TOTAL TRAVEL MARKET | ADJUSTED MARKET | TRIP TIME |
|--|---------------------|-----------------|-----------|
| Columbus-Tupelo MS | 101,611 | 30,431 | 40:20 |
| Corpus Christi TX | 116,246 | 40,670 | 35: 8 |
| Dallas-Ft Worth TX | 1,552,578 | 558,999 | 34:10 |
| Davenport-Rock Island-Moline:Quad City IL IA | 210,059 | 82,160 | 31:24 |
| Dayton OH | 384,831 | 124,122 | 37:51 |
| Denver CO | 951,469 | 514,738 | 20:33 |
| Des Moines IA | 266,279 | 112,467 | 28:50 |
| Detroit MI | 1,620,480 | 520,636 | 37:59 |
| Dothan AL | 57,529 | 15,393 | 44: 6 |
| Duluth-Superior MN WI | 126,554 | 49,766 | 31:13 |
| El Centro-Yuma CA AZ | 49,706 | 30,397 | 16:27 |
| El Paso TX | 200,608 | 96,642 | 24:26 |
| Elmira NY | 60,959 | 16,083 | 44:34 |
| Erie PA | 104,884 | 30,881 | 40:54 |
| Evansville IN | 164,777 | 56,878 | 35:35 |
| Fargo ND | 156,918 | 70,994 | 26:32 |
| Flagstaff AZ | 28,408 | 16,462 | 18:15 |
| Flint-Saginaw-Bay City MI | 373,347 | 120,490 | 37:50 |
| Florence-Myrtle Beach SC | 99,077 | 25,484 | 45:25 |
| Ft Myers-Naples FL | 220,855 | 49,052 | 50:20 |
| Ft Smith AR | 131,376 | 48,446 | 33:22 |
| Ft Wayne IN | 164,245 | 54,959 | 36:37 |
| Gainesville FL | 71,740 | 17,824 | 46:35 |
| Grand Junction-Durango CO | 48,619 | 26,835 | 19:53 |
| Grand Rapids-Kalamazoo-Battle Creek MI | 502,838 | 169,470 | 36:23 |
| Great Falls MT | 44,515 | 28,386 | 15: 3 |
| Green Bay-Appleton WI | 296,099 | 103,624 | 35: 7 |
| Greensboro-Winston Salem-High Point NC | 373,011 | 98,413 | 44:34 |
| Greenville-New Bern-Washington NC | 147,452 | 35,886 | 47:16 |
| Greenville-Spartanburg-Ashville NC SC | 478,811 | 136,496 | 41:59 |
| Greenwood-Greenville MS | 43,830 | 13,852 | 38:32 |
| Hagerstown MD | 33,139 | 8,901 | 43:58 |
| Harrisburg-York-Lancaster-Lebanon PA | 402,456 | 106,340 | 44:31 |
| Harrisonburg VA WV | 59,952 | 15,946 | 44:18 |
| Hartford-New Haven CT | 855,550 | 205,437 | 47:43 |
| Helena MT | 14,991 | 9,923 | 13:48 |
| Houston TX | 1,205,744 | 411,379 | 35:58 |
| Huntsville-Decatur-Florence AL | 193,350 | 59,184 | 39:36 |
| Idaho Falls-Pocatello ID | 19,169 | 13,331 | 12: 9 |
| Indianapolis IN | 692,947 | 235,294 | 36: 8 |
| Jackson MS | 179,818 | 53,741 | 40:24 |
| Jackson TN | 32,831 | 10,823 | 37: 7 |
| Jacksonville FL | 328,848 | 81,093 | 46:50 |
| Johnstown-Altoona PA | 167,722 | 46,377 | 43: 0 |
| Jonesboro AR | 37,372 | 12,607 | 36:21 |

CRATER LAKE NP - NATIONAL TRAVEL MARKET - AT 34.54 HOUR AVERAGE TRAVEL TIME

| AREA OF DOMINANT INFLUENCE | TOTAL TRAVEL MARKET | ADJUSTED MARKET | TRIP TIME |
|---|---------------------|-----------------|-----------|
| Joplin-Pittsburg MO KS | 85,723 | 32,835 | 32: 6 |
| Kansas City MO | 620,297 | 259,886 | 29: 6 |
| Knoxville TN | 297,949 | 89,179 | 40:21 |
| La Crosse-Eau Claire WI | 129,752 | 48,962 | 32:36 |
| Lafayette IN | 43,013 | 14,852 | 35:34 |
| Lafayette LA | 102,078 | 42,411 | 29:23 |
| Lake Charles LA | 53,227 | 16,974 | 38:14 |
| Lansing MI | 195,866 | 64,839 | 36:59 |
| Laredo TX | 31,428 | 11,045 | 34:59 |
| Las Vegas NV | 242,785 | 159,421 | 14: 4 |
| Laurel-Hattiesburg MS | 50,199 | 14,345 | 41:54 |
| Lexington KY | 223,078 | 71,522 | 38: 3 |
| Lima OH | 28,340 | 8,407 | 40:39 |
| Lincoln-Hastings-Kearney NE | 172,165 | 79,302 | 25:56 |
| Little Rock AR | 305,170 | 104,963 | 35:42 |
| Los Angeles CA | 4,886,083 | 3,400,965 | 12: 7 |
| Louisville KY | 383,949 | 127,405 | 36:54 |
| Lubbock TX | 98,129 | 41,212 | 29: 1 |
| Macon GA | 118,469 | 33,033 | 42:43 |
| Madison WI | 241,469 | 87,907 | 33:48 |
| Mankato MN | 21,724 | 8,658 | 30:46 |
| Marquette MI | 38,201 | 12,995 | 36: 4 |
| McAllen-Brownsville TX | 140,211 | 45,331 | 37:46 |
| Memphis TN | 405,068 | 133,292 | 37:11 |
| Meridian MS | 39,161 | 11,393 | 41:18 |
| Miami-Ft Lauderdale FL | 1,048,554 | 221,674 | 51:59 |
| Milwaukee WI | 668,450 | 237,456 | 34:37 |
| Minneapolis-St Paul MN | 1,264,228 | 513,766 | 30: 7 |
| Minot-Bismark-Dickinson-Glendive ND MT | 88,929 | 42,218 | 24:55 |
| Missoula MT | 17,777 | 12,444 | 11:56 |
| Mobile-Pensacola AL FL | 282,960 | 77,613 | 43:16 |
| Monroe-El Dorado LA AR | 91,221 | 28,796 | 38:34 |
| Mongomery-Selma AL | 125,049 | 35,606 | 42: 1 |
| Nashville TN | 500,773 | 162,632 | 37:37 |
| New Orleans LA | 456,133 | 132,385 | 41:23 |
| New York NY | 6,286,182 | 1,576,324 | 46:16 |
| Norfolk-Portsmouth-Newport News-Hampton VA | 470,928 | 115,610 | 46:59 |
| North Platte NE | 10,996 | 5,624 | 22:26 |
| Odessa-Midland TX | 94,893 | 40,092 | 28:49 |
| Oklahoma City OK | 398,725 | 157,735 | 31: 1 |
| Omaha NE | 286,769 | 128,584 | 26:50 |
| Orlando-Daytona Beach-Melbourne FL | 706,961 | 166,839 | 48:18 |
| Ottumwa-Kirksville IA MO | 22,895 | 9,205 | 30:29 |
| Paducah-Cape Girardeau-Harrisburg-Marion KY MO IL | 198,639 | 68,567 | 35:35 |
| Palm Springs CA | 85,522 | 56,781 | 13:42 |

CRATER LAKE NP - NATIONAL TRAVEL MARKET - AT 34.54 HOUR AVERAGE TRAVEL TIME

| AREA OF DOMINANT INFLUENCE | TOTAL TRAVEL MARKET | ADJUSTED MARKET | TRIP TIME |
|--|---------------------|-----------------|-----------|
| Panama City FL | 58,022 | 14,880 | 45:31 |
| Parkersburg WV | 35,688 | 10,530 | 40:50 |
| Peoria-Bloomington IL | 170,188 | 63,590 | 32:56 |
| Philadelphia PA | 2,167,358 | 546,256 | 46: 6 |
| Phoenix AZ | 914,085 | 537,207 | 17:47 |
| Pittsburgh PA | 770,634 | 224,333 | 41:17 |
| Portland-Poland Spring ME | 290,234 | 63,409 | 50:53 |
| Presque Isle ME | 19,179 | 3,663 | 55:23 |
| Providence-New Bedford RI MA | 467,978 | 108,250 | 48:58 |
| Quincy-Hannibal IL MO | 68,871 | 26,317 | 32:11 |
| Raleigh-Durham NC | 571,540 | 145,652 | 45:44 |
| Rapid City SD | 58,664 | 29,601 | 22:53 |
| Richmond VA | 336,819 | 86,505 | 45:28 |
| Roanoke-Lynchburg VA | 287,595 | 78,063 | 43:37 |
| Rochester NY | 304,689 | 83,249 | 43:24 |
| Rochester-Mason City-Austin IA MN | 101,376 | 39,321 | 31:41 |
| Rockford IL | 117,052 | 43,384 | 33:12 |
| St Joseph MO | 34,080 | 14,602 | 28:21 |
| St Louis MO | 1,007,826 | 376,342 | 32:57 |
| Salisbury MD | 70,087 | 17,211 | 46:58 |
| Salt Lake City UT | 600,279 | 410,275 | 12:44 |
| San Angelo TX | 32,694 | 12,864 | 31:12 |
| San Antonio TX | 455,983 | 170,171 | 32:58 |
| San Diego CA | 922,156 | 607,151 | 13:59 |
| Santa Barbara-Santa Maria-San Luis Obispo CA | 186,343 | 128,124 | 12:32 |
| Sarasota FL | 108,992 | 24,964 | 49:18 |
| Savannah GA | 171,293 | 44,283 | 45:15 |
| Shreveport-Texarkana LA AR TX | 225,660 | 74,434 | 37: 6 |
| Sioux City IA | 101,728 | 43,849 | 28: 9 |
| Sioux Falls-Mitchell SD | 148,272 | 63,873 | 28:10 |
| South Bend-Elkhart IN | 216,629 | 75,586 | 35:13 |
| Springfield MA | 211,564 | 50,182 | 48: 8 |
| Springfield MO | 219,429 | 83,372 | 32:22 |
| Springfield-Decatur-Champaigne IL | 255,255 | 92,731 | 33:52 |
| Syracuse NY | 304,459 | 79,943 | 44:44 |
| Tallahassee-Thomasville FL | 128,775 | 32,719 | 45:50 |
| Tampa-St Petersburg FL | 941,367 | 220,965 | 48:29 |
| Terre Haute IN | 99,380 | 34,417 | 35:28 |
| Toledo OH | 308,405 | 100,009 | 37:40 |
| Topeka KS | 113,694 | 48,135 | 28:45 |
| Traverse City-Cadillac MI | 123,410 | 38,482 | 38:59 |
| Tucson AZ | 297,887 | 165,698 | 19:37 |
| Tulsa OK | 313,610 | 122,772 | 31:22 |
| Tuscaloosa AL | 36,610 | 10,625 | 41:23 |
| Tyler-Longview-Jacksonville TX | 143,986 | 49,450 | 35:45 |

CRATER LAKE NP - NATIONAL TRAVEL MARKET - AT 34.54 HOUR AVERAGE TRAVEL TIME

| AREA OF DOMINANT INFLUENCE | TOTAL TRAVEL MARKET | ADJUSTED MARKET | TRIP TIME |
|-----------------------------------|---------------------|-----------------|-----------|
| Utica NY | 69,609 | 17,835 | 45:33 |
| Victoria TX | 17,033 | 5,947 | 35:12 |
| Waco-Temple-Bryan TX | 186,925 | 66,006 | 34:49 |
| Washington DC | 1,536,650 | 400,242 | 45: 0 |
| Watertown-Carthage NY | 56,517 | 14,403 | 45:44 |
| Wausau-Rhineland WI | 112,862 | 41,681 | 33:19 |
| West Palm-Ft Pierce-Vero Beach FL | 443,203 | 96,772 | 50:54 |
| Wheeling-Steubenville WV OH | 80,471 | 23,799 | 40:45 |
| Wichita-Hutchinson KS | 306,226 | 130,622 | 28:30 |
| Wichita Falls-Lawton TX OK | 107,797 | 41,475 | 31:57 |
| Wilkes-Barre-Scranton PA | 345,951 | 91,055 | 44:39 |
| Wilmington NC | 91,150 | 21,966 | 47:36 |
| Youngstown OH | 191,910 | 57,355 | 40:24 |
| Zanesville OH | 19,096 | 5,840 | 39:38 |
| TOTAL | 68,491,780 | 24,266,030 | |